

RECEIVED

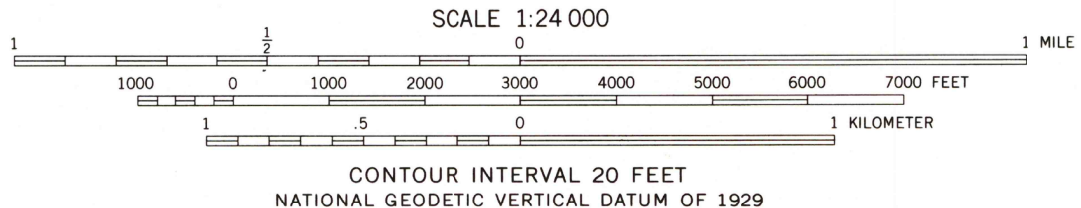
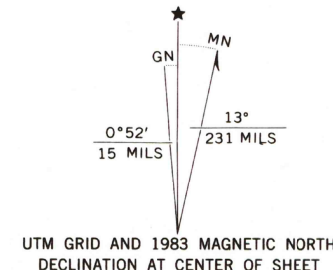
2002

USGS NWU  
HISTORICAL MAP ARCHIVES

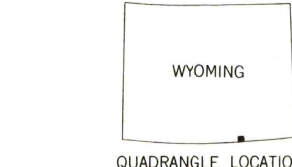


9 780607 160675 1

Maped, edited, and published by the Geological Survey as part of the Department of the Interior program for the development of the Missouri River Basin Control by USGS and NOS/NOAA  
Topography by photogrammetric methods from aerial photographs taken 1957-1958. Field checked 1961  
Polyconic projection. 1927 North American Datum  
10,000 foot grids based on Wyoming coordinate system, east and east central zones  
1000-meter Universal Transverse Mercator grid ticks, zone 13, shown in blue  
Certain sections in T. 12 N., Sixth Principal Meridian, are duplicated in Wyoming and Colorado  
There may be private inholdings within the boundaries of National or State reservations shown on this map



THIS MAP COMPLIES WITH NATIONAL MAP ACCURACY STANDARDS  
FOR SALE BY U.S. GEOLOGICAL SURVEY, P.O. BOX 25286, DENVER, COLORADO 80225  
A FOLDER DESCRIBING TOPOGRAPHIC MAPS AND SYMBOLS IS AVAILABLE ON REQUEST



ROAD CLASSIFICATION  
Light-duty..... Unimproved dirt =

HORATIO ROCK, WYO.-COLO.  
41106-A3-TF-024  
1961  
PHOTOREVISED 1983  
DMA 4766 III SE-SERIES V874