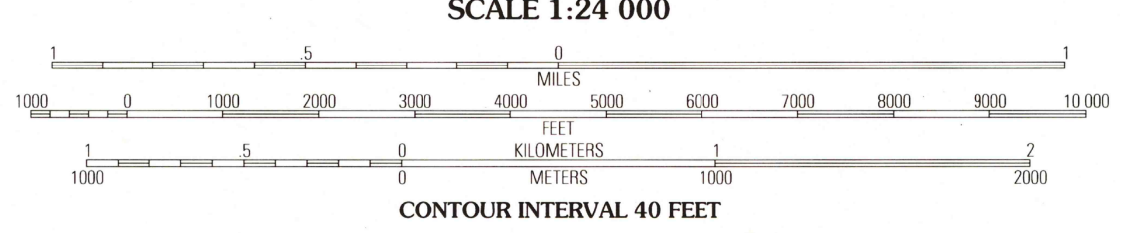
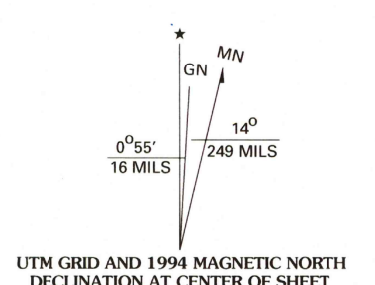
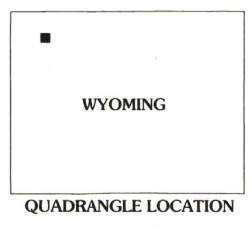


Produced by the U.S. Geological Survey
Revised by the U.S. Forest Service
Areas outside the National Forest System lands may not have been revised
Control by USGS and NOS/NOAA
Compiled from aerial photographs taken 1985. Revised from aerial photographs taken 1990. Partial field check by U.S. Forest Service 1991
North American Datum of 1927 (NAD 27). Projection and 10 000-foot ticks: Wyoming coordinate system, west central zone (Transverse Mercator). Blue 1000-meter Universal Transverse Mercator ticks, zone 12
North American Datum of 1983 (NAD 83) is shown by dashed corner ticks
The values of the shift between NAD 27 and NAD 83 for 7.5-minute intersections are obtainable from National Geodetic Survey NADCON software
Non-National Forest System lands within the National Forest
Inholdings may exist in other National or State reservations
This map is not a legal land line or ownership document. Public lands are subject to change and leasing, and may have access restrictions; check with local offices. Obtain permission before entering private lands



NATIONAL GEODETIC VERTICAL DATUM OF 1929
TO CONVERT FEET TO METERS MULTIPLY BY 0.3048

THIS MAP COMPLIES WITH NATIONAL MAP ACCURACY STANDARDS
FOR SALE BY U.S. GEOLOGICAL SURVEY
DENVER, COLORADO 80225 OR RESTON, VIRGINIA 22092
A FOLDER DESCRIBING TOPOGRAPHIC MAPS AND SYMBOLS IS AVAILABLE ON REQUEST



1	2	3	1 Jim Smith Peak
4	5	3 Beartooth Butte	4 Hurricane Mesa
6	7	5 Windy Mountain	6 Stinkingwater Peak
			7 Geers Point
			8 Elkhorn Peak

HIGHWAYS AND ROADS			
Interstate	15	Primary highway	Red line
U. S.	101	Secondary highway	Red dashed line
State	78	Light-duty road	Black dashed line
County	6	Paved	Black solid line
National Forest, suitable for passenger cars	105	Dirt	Black dashed line with dots
National Forest, suitable for high clearance vehicles	101	Composition unspecified	Black dashed line with triangles
National Forest Trail	384	Unimproved; 4 wheel drive	Black dashed line with squares
		Trail	Black dashed line with circles
		Gate	Black dashed line with diamonds

HUNTER PEAK, WYOMING
44109-G6-TF-024
1991
DMA 4073 1 SW - SERIES V874

