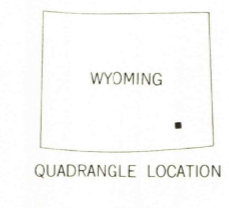
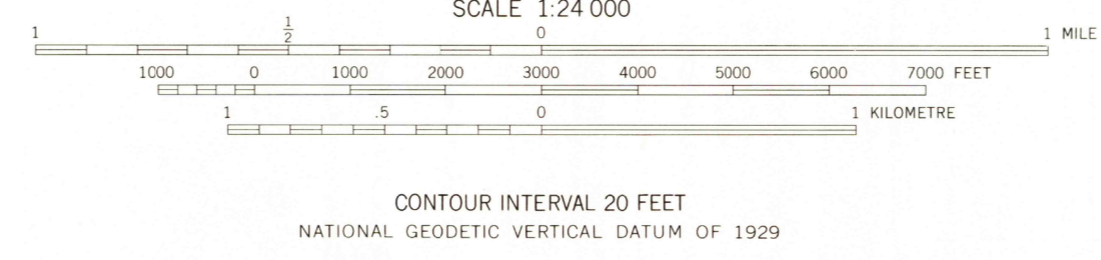
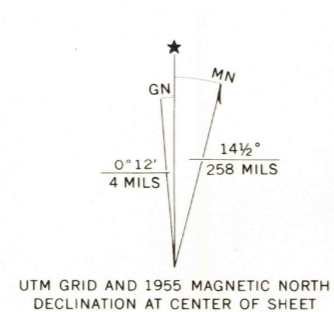




Mapped, edited, and published by the Geological Survey as part of the Department of the Interior program for the development of the Missouri River Basin
Control by USGS and USC&GS
Topography from aerial photographs by multiplex methods
Aerial photographs taken 1949. Field check 1955
Polyconic projection, 1927 North American datum
10,000-foot grid based on Wyoming coordinate system, east zone
Dashed land lines indicate approximate locations
1000-metre Universal Transverse Mercator grid ticks, zone 13, shown in blue



ROAD CLASSIFICATION
Light duty ———— Unimproved dirt - - - - -

INDIAN GUIDE, WYO.
N4137.5-W10515.7,5

JUN 29 1976

THIS MAP COMPLIES WITH NATIONAL MAP ACCURACY STANDARDS
FOR SALE BY U. S. GEOLOGICAL SURVEY, DENVER, COLORADO 80225, OR RESTON, VIRGINIA 22092
A FOLDER DESCRIBING TOPOGRAPHIC MAPS AND SYMBOLS IS AVAILABLE ON REQUEST

USGS
Historical File
Topographic Division

1955
AMS 4967 III NE—SERIES V874

RETURN TO:
USGS AND HISTORICAL MAP ARCHIVES