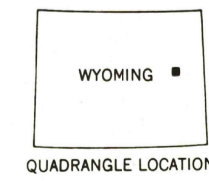
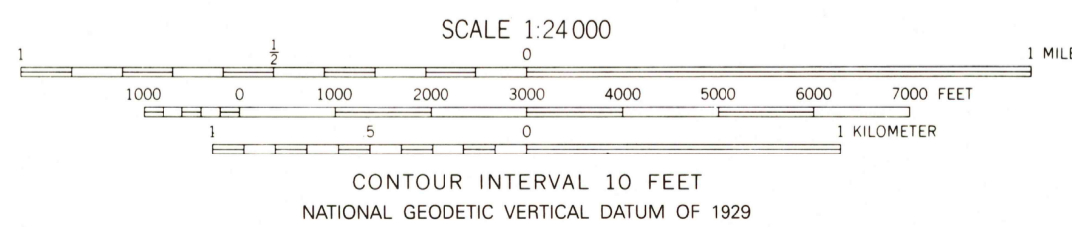
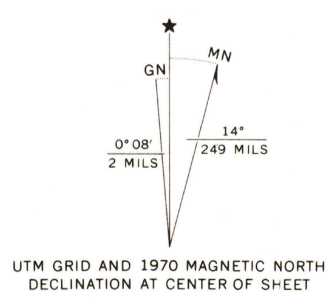


Produced by the United States Geological Survey  
Control by USGS and NOS/NOAA  
Compiled from aerial photographs taken 1969. Field checked 1970  
North American Datum of 1927 (NAD 27). Projection and  
10 000-foot ticks: Wyoming Coordinate System, east zone  
(Transverse Mercator)  
Blue 1 000-meter Universal Transverse Mercator ticks, zone 13  
North American Datum of 1983 (NAD 83) is shown by dashed  
corner ticks. The values of the shift between NAD 27 and NAD 83  
for 7.5-minute intersections are obtainable from National Geodetic  
Survey NADCON software  
Fine red dashed lines indicate selected fence lines



ROAD CLASSIFICATION  
Primary highway, hard surface ——— Light-duty road, hard or improved surface ———  
Secondary highway, hard surface ——— Unimproved road ———  
Interstate Route U. S. Route State Route

THIS MAP COMPLIES WITH NATIONAL MAP ACCURACY STANDARDS  
FOR SALE BY U.S. GEOLOGICAL SURVEY  
DENVER, COLORADO 80225, OR RESTON, VIRGINIA 22092  
A FOLDER DESCRIBING TOPOGRAPHIC MAPS AND SYMBOLS IS AVAILABLE ON REQUEST

IRETON DRAW, WY  
(FORMERLY BILL 4 NW)  
43105-B2-TF-024

1970

DMA 4970 II NW-SERIES V874

USGS AND HISTORICAL  
ARCHIVES  
MAY 24 1995  
REC'D FILE COPY

