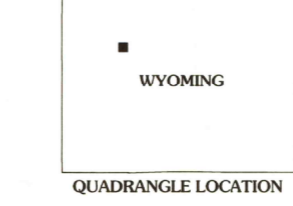
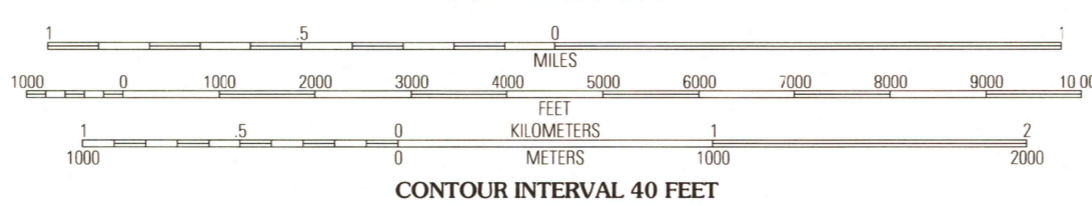
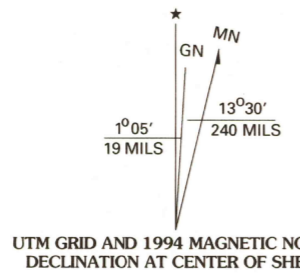




USGS Library Reston, VA. Topo Archive



Produced by the U.S. Geological Survey Revised by the U.S. Forest Service Areas outside the National Forest System lands may not have been revised Control by USGS and NOS/NOAA Compiled from aerial photographs taken 1981. Partial field check by U.S. Forest Service 1991 North American Datum of 1927 (NAD 27). Projection and 10,000-foot ticks: Wyoming coordinate system, west central zone (Transverse Mercator). Blue 1000-meter Universal Transverse Mercator ticks, zone 12 North American Datum of 1983 (NAD 83) is shown by dashed corner ticks The values of the shift between NAD 27 and NAD 83 for 7.5-minute intersections are obtainable from National Geodetic Survey NADCON software Non-National Forest System lands within the National Forest Inholdings may exist in other National or State reservations This map is not a legal land line or ownership document. Public lands are subject to change and leasing, and may have access restrictions; check with local offices. Obtain permission before entering private lands



QUADRANGLE LOCATION table with 3 columns and 8 rows. Row 1: 1 Valley, 2 Aldrich Basin, 3 North Fork Pickett Creek. Row 2: 4 Needle Mountain, 5 Phelps Mountain, 6 Emerald Lake, 7 Mount Burwell, 8 Francis Peak.

Legend for HIGHWAYS AND ROADS. Includes symbols for Interstate, U.S., State, County, National Forest (suitable for passenger cars and high clearance vehicles), and National Forest Trail. Also includes symbols for Primary highway, Secondary highway, Light-duty road, Paved, Gravel, Dirt, Composition unspecified, Unimproved, 4 wheel drive, Trail, and Gate.

THIS MAP COMPLIES WITH NATIONAL MAP ACCURACY STANDARDS FOR SALE BY U.S. GEOLOGICAL SURVEY DENVER, COLORADO 80225 OR RESTON, VIRGINIA 22092 A FOLDER DESCRIBING TOPOGRAPHIC MAPS AND SYMBOLS IS AVAILABLE ON REQUEST

SEP 19 2006

IRISH ROCK, WYOMING 44109-A4-TF-024 1991 DMA 4172 III SW - SERIES V874

