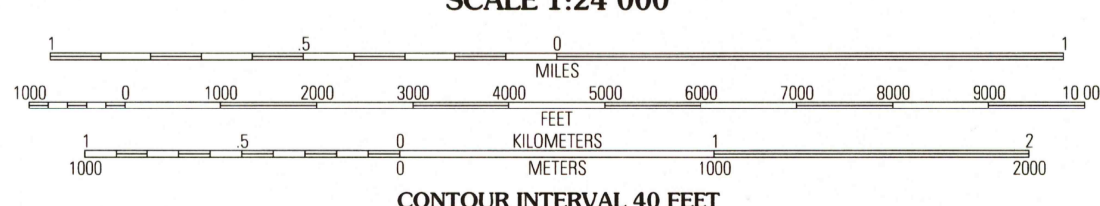
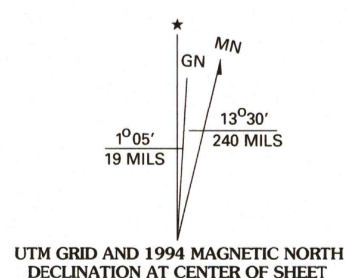


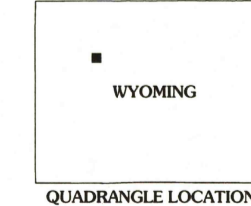


Produced by the U.S. Geological Survey
Revised by the U.S. Forest Service
Areas outside the National Forest System lands may not have been revised
Control by USGS and NOS/NOAA
Compiled from aerial photographs taken 1981. Partial field check by U. S. Forest Service 1991
North American Datum of 1927 (NAD 27). Projection and 10,000-foot ticks: Wyoming coordinate system, west central zone (Transverse Mercator). Blue 1000-meter Universal Transverse Mercator ticks, zone 12
North American Datum of 1983 (NAD 83) is shown by dashed corner ticks. The values of the shift between NAD 27 and NAD 83 for 7.5-minute intersections are obtainable from National Geodetic Survey NADCON software
Non-National Forest System lands within the National Forest
Inholdings may exist in other National or State reservations
This map is not a legal land line or ownership document. Public lands are subject to change and leasing, and may have access restrictions; check with local offices. Obtain permission before entering private lands



NATIONAL GEODETIC VERTICAL DATUM OF 1929
TO CONVERT FEET TO METERS MULTIPLY BY 0.3048

THIS MAP COMPLIES WITH NATIONAL MAP ACCURACY STANDARDS
FOR SALE BY U.S. GEOLOGICAL SURVEY
DENVER, COLORADO 80225 OR RESTON, VIRGINIA 22092
A FOLDER DESCRIBING TOPOGRAPHIC MAPS AND SYMBOLS IS AVAILABLE ON REQUEST



1	2	3
4	5	6
6	7	8

ADJOINING 7.5' QUADRANGLES

HIGHWAYS AND ROADS

- Interstate
- U. S.
- State
- County
- National Forest, suitable for passenger cars
- National Forest, suitable for high clearance vehicles
- National Forest Trail
- Primary highway
- Secondary highway
- Light-duty road
- Paved
- Gravel
- Dirt
- Composition unspecified
- Unimproved; 4 wheel drive
- Trail
- Gate

IRISH ROCK, WYOMING
44109-A4-TF-024
1991
DMA 4172 III SW - SERIES V874

