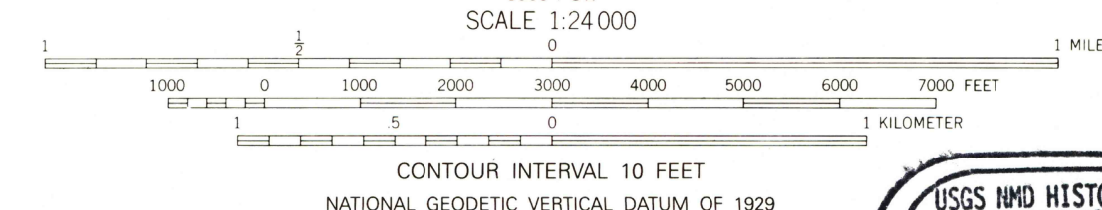
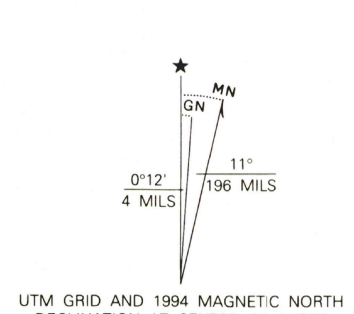


UNITED STATES  
DEPARTMENT OF THE INTERIOR  
GEOLOGICAL SURVEY

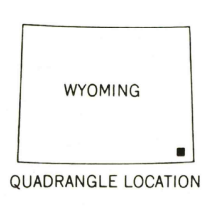
J H D RANCH QUADRANGLE  
WYOMING-LARAMIE CO.  
7.5 MINUTE SERIES (TOPOGRAPHIC)



Produced by the United States Geological Survey  
Control by USGS and NOS/NOAA  
Compiled from imagery taken 1958. Photospected using  
imagery dated 1991; no major culture or drainage changes  
observed. PLSS and survey control current as of 1963  
Boundaries and names verified 1994  
North American Datum of (NAD 27). Projection and  
10000-foot ticks: Wyoming Coordinate System, east zone  
(Transverse Mercator)  
Blue 1000-meter Universal Transverse Mercator ticks, zone 13  
North American Datum of 1983 (NAD 83) is shown by dashed  
corner ticks. The values of the shift between NAD 27 and NAD 83  
for 7.5-minute intersections are obtainable from National Geodetic  
Survey NADCON software  
Fine red dashed lines indicate selected fence lines



USGS AND HISTORICAL  
MAP ARCHIVES  
JUN 09 1995  
REC'D FILE COPY



ROAD CLASSIFICATION

Primary highway, hard surface	Light duty road, hard or improved surface
Secondary highway, hard surface	Unimproved road
Interstate Route	U.S. Route
	State Route

J H D RANCH, WY  
41104-D6-TF-024  
1991  
DMA 5066 1 NW-SERIES V874

THIS MAP COMPLIES WITH NATIONAL MAP ACCURACY STANDARDS  
FOR SALE BY U.S. GEOLOGICAL SURVEY  
DENVER, COLORADO 80225, OR RESTON, VIRGINIA 22092  
A FOLDER DESCRIBING TOPOGRAPHIC MAPS AND SYMBOLS IS AVAILABLE ON REQUEST