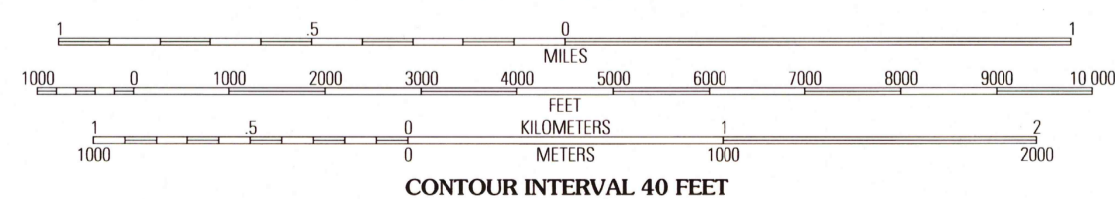
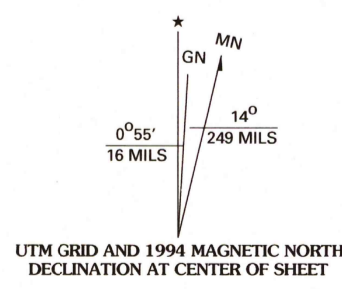
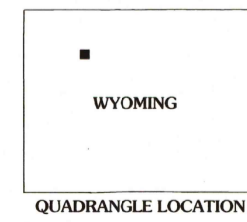


Produced by the U.S. Geological Survey
Revised by the U.S. Forest Service
Areas outside the National Forest System lands may not have been revised
Control by USGS and NOS/NOAA
Compiled from aerial photographs taken 1985. Revised from aerial
photographs taken 1989. Partial field check by U. S. Forest Service 1991
North American Datum of 1927 (NAD 27). Projection and 10,000-foot ticks:
Wyoming coordinate system, west central zone (Transverse Mercator). Blue
1000-meter Universal Transverse Mercator ticks, zone 12
North American Datum of 1983 (NAD 83) is shown by dashed corner ticks
The values of the shift between NAD 27 and NAD 83 for 7.5-minute
intersections are obtainable from National Geodetic Survey NADCON software
Non-National Forest System lands within the National Forest
holdings may exist in other National or State reservations
This map is not a legal land line or ownership document. Public lands are
subject to change and leasing, and may have access restrictions; check
with local offices. Obtain permission before entering private lands



NATIONAL GEODETIC VERTICAL DATUM OF 1929
TO CONVERT FEET TO METERS MULTIPLY BY 0.3048

THIS MAP COMPLIES WITH NATIONAL MAP ACCURACY STANDARDS
FOR SALE BY U.S. GEOLOGICAL SURVEY
DENVER, COLORADO 80225 OR RESTON, VIRGINIA 22092
A FOLDER DESCRIBING TOPOGRAPHIC MAPS AND SYMBOLS IS AVAILABLE ON REQUEST



1	2	3	1 Sinkingwater Peak 2 Geers Point 3 Elkhorn Peak 4 Sunlight Peak 5 Dead Indian Peak 6 Chimney Rock 7 Clayton Mountain 8 Flag Peak
4	5		
6	7	8	

ADJOINING 7.5' QUADRANGLES

HIGHWAYS AND ROADS

Interstate	15	Primary highway	—
U. S.	100	Secondary highway	—
State	10	Light-duty road	—
County	6	Paved	—
National Forest, suitable for passenger cars	101	Gravel	—
National Forest, suitable for high clearance vehicles	102	Dirt	—
National Forest Trail	103	Composition unspecified	4WD
		Unimproved: 4 wheel drive	—
		Trail	—
		Gate	—

JAGGAR PEAK, WYOMING
44109-E6-1F-024
1991
DMA 4073 II SW - SERIES V874

