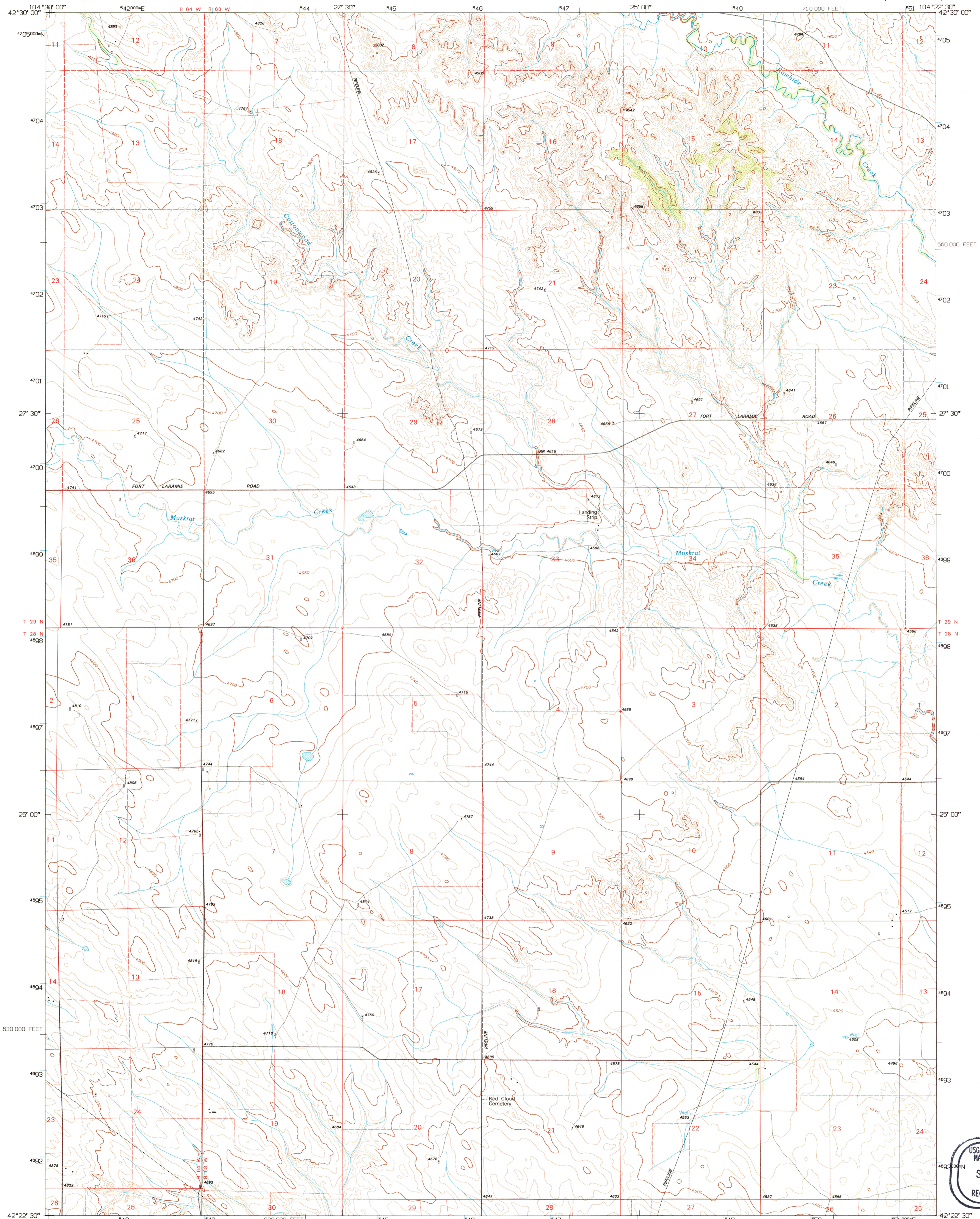


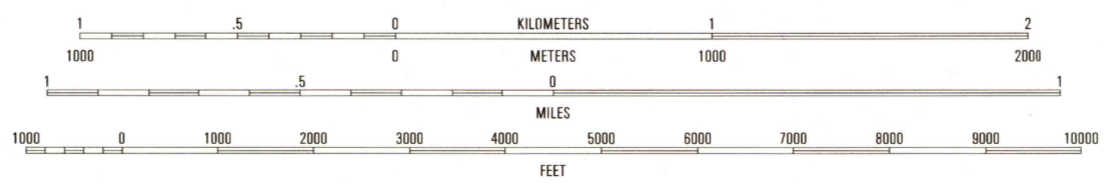
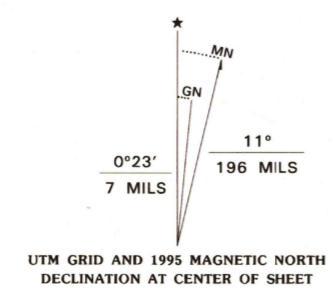
UNITED STATES
DEPARTMENT OF THE INTERIOR
GEOLOGICAL SURVEY

JAY EM NW QUADRANGLE
WYOMING-GOSHEN CO.
7.5-MINUTE SERIES (TOPOGRAPHIC)



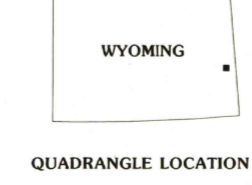
USGS AND HISTORICAL
MAP ARCHIVES
SEP 22 1995
REC'D FILE COPY

Produced by the United States Geological Survey
Control by USGS and NOS/NOAA
Compiled from imagery dated 1973. Revised from imagery
dated 1990. PLS and survey control current as of 1974
Map edited 1995. Contours and land elevations have
not been revised and may conflict with other content
North American Datum of 1927 (NAD 27). Projection and
blue 1000-meter ticks: Universal Transverse Mercator, zone 13
10 000-foot ticks: Wyoming Coordinate System, east zone
North American Datum of 1983 (NAD 83) is shown by dashed
corner ticks. The values of the shift between NAD 27
and NAD 83 for 7.5-minute intersections are obtainable from
National Geodetic Survey NADCON software
Fine red dashed lines indicate selected fence and field lines where
generally visible on aerial photographs. This information is unchecked



CONTOUR INTERVAL 20 FEET
NATIONAL GEODETIC VERTICAL DATUM OF 1929
TO CONVERT FEET TO METERS MULTIPLY BY 0.3048
TO CONVERT METERS TO FEET MULTIPLY BY 3.2808

THIS MAP COMPLIES WITH NATIONAL MAP ACCURACY STANDARDS
FOR SALE BY U.S. GEOLOGICAL SURVEY
DENVER, COLORADO 80225, OR RESTON, VIRGINIA 22092
A FOLDER DESCRIBING TOPOGRAPHIC MAPS AND SYMBOLS IS AVAILABLE ON REQUEST



QUADRANGLE LOCATION

ROAD CLASSIFICATION
Primary highway
hard surface Light-duty road, hard or
improved surface
Secondary highway
hard surface Unimproved road

Interstate Route U.S. Route State Route

1	2	3	1 Rawhide Buttes West
4	5	6	2 Rawhide Buttes East
7	8	7	3 Hillman Draw
		8	4 Moore Spring
			5 Jay Em
			6 Casabier Hill
			7 Red Cloud Creek West
			8 Red Cloud Creek East

JAY EM NW, WY
42104-D4-TF-024
1990

DMA 5168 IV NW-SERIES V874

