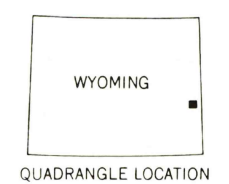
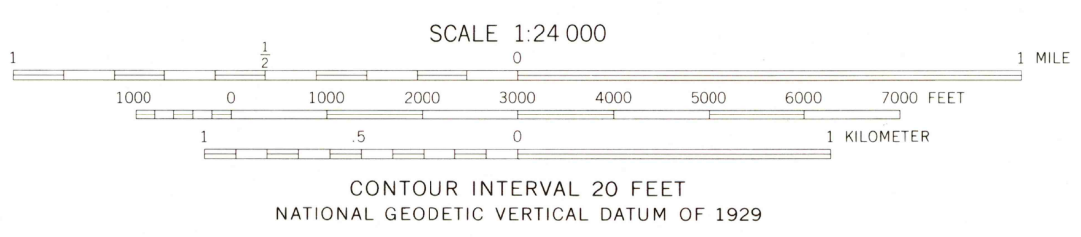
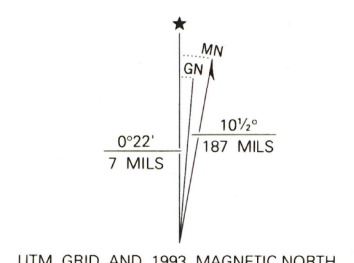



Produced by the United States Geological Survey
Control by USGS and NOS/NOAA
Compiled from aerial photographs taken 1973
Field checked 1974
North American Datum of 1927 (NAD 27). Projection and
10000-foot grid ticks: Wyoming Coordinate System, east zone
(Transverse Mercator). 1000-meter Universal Transverse
Mercator grid ticks, zone 13, shown in blue
The difference between NAD 27 and North American Datum of
1983 (NAD 83) for 7.5 minute intersections is given in USGS
Bulletin 1875. The NAD 83 is shown by dashed corner ticks
Fine red dashed lines indicate selected fence lines
Photospected from 1991 source; no major culture
or drainage changes observed. Names verified 1993



ROAD CLASSIFICATION	
Primary highway, hard surface	Light-duty road, hard or improved surface
Secondary highway, hard surface	Unimproved road
Interstate Route	U. S. Route
	State Route



THIS MAP COMPLIES WITH NATIONAL MAP ACCURACY STANDARDS
FOR SALE BY U. S. GEOLOGICAL SURVEY, DENVER, COLORADO 80225, OR RESTON, VIRGINIA 22092
A FOLDER DESCRIBING TOPOGRAPHIC MAPS AND SYMBOLS IS AVAILABLE ON REQUEST

JAY EM NW, WYO.
42104-D4-TF-024

1974
MINOR REVISION 1993
DMA 5168 IV NW-SERIES 1874