

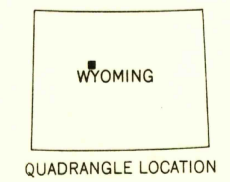
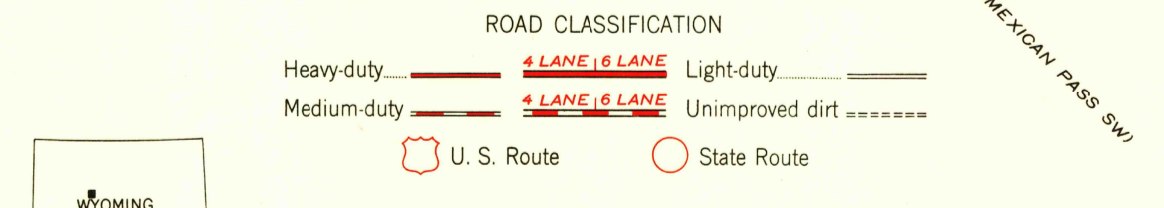
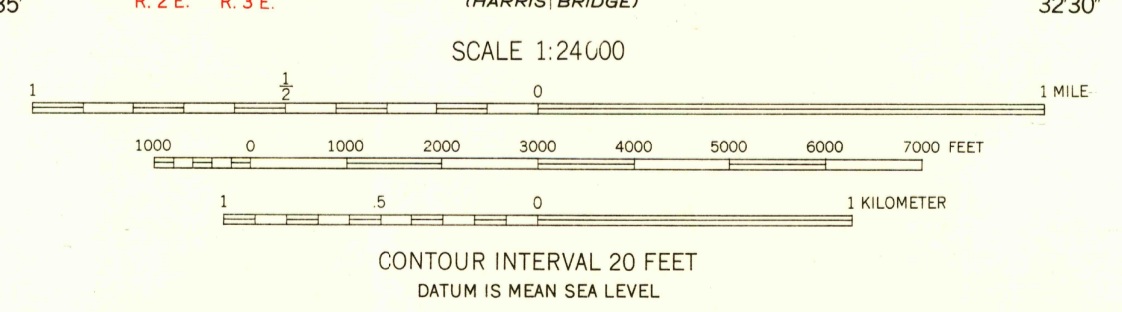
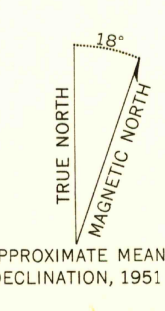
U.S.G.S.
FILE COPY
Inspection and Filing



RETURN TO:
USGS AND HISTORICAL MAP ARCHIVES

U.S.G.S.
FILE COPY
Inspection and Filing

Mapped, edited, and published by the Geological Survey as part of the Department of the Interior program for the development of the Missouri River Basin Control by USGS and USC&GS
Topography from aerial photographs by multiplex methods by Tennessee Valley Authority 1950 and 1951
Aerial photographs taken 1948. Field Check 1951
Polyconic projection, 1927 North American datum
10,000-foot grid based on Wyoming coordinate system, west central zone



JENKINS MOUNTAIN, WYO.
N4322.5-W10830/7.5
1951

THIS MAP COMPLIES WITH NATIONAL MAP ACCURACY STANDARDS
FOR SALE BY U. S. GEOLOGICAL SURVEY, FEDERAL CENTER, DENVER, COLORADO OR WASHINGTON 25, D. C.
A FOLDER DESCRIBING TOPOGRAPHIC MAPS AND SYMBOLS IS AVAILABLE ON REQUEST

MAR 10 1953