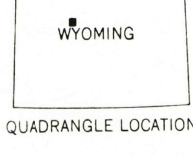

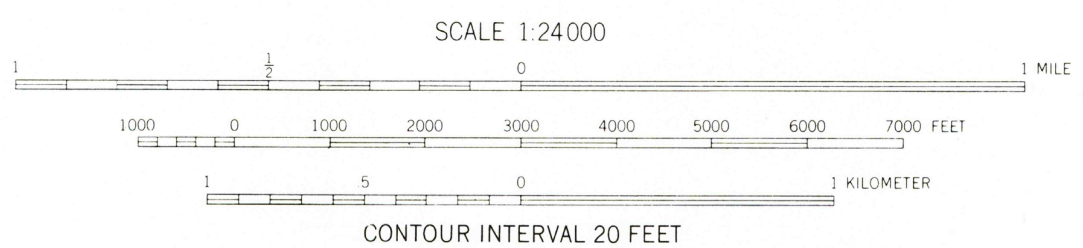
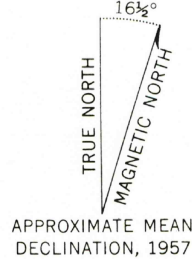


Mapped, edited, and published by the Geological Survey as part of the Department of the Interior program for the development of the Missouri River Basin.
Control by USGS and USC&GS
Topography from aerial photographs by multiplex methods by Tennessee Valley Authority 1951.
Aerial photographs taken 1948. Field Check 1951. Revised 1957.
Polyconic projection 1927 North American datum
10,000-foot grid based on Wyoming coordinate system, west central zone
1000-meter Universal Transverse Mercator grid ticks, zone 12, shown in blue



USGS Historical File
Topographic Division
JENKINS MOUNTAIN, WYO.
N4322.5-W10830.7.5
1957

APR 17 1978

1000

THIS MAP COMPLIES WITH NATIONAL MAP ACCURACY STANDARDS
FOR SALE BY U. S. GEOLOGICAL SURVEY, FEDERAL CENTER, DENVER, COLORADO OR WASHINGTON 25, D. C.
A FOLDER DESCRIBING TOPOGRAPHIC MAPS AND SYMBOLS IS AVAILABLE ON REQUEST

This map was reproduced by electronic color scanning of an earlier printing (1958).

RETURN TO:
USGS M&D HISTORICAL MAP ARCHIVES