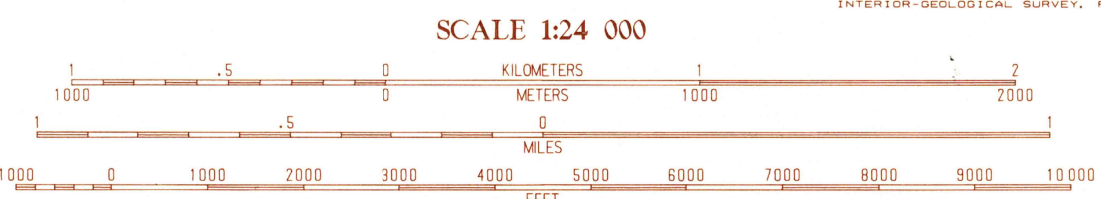


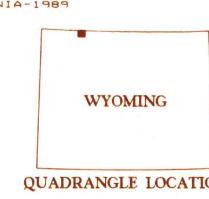
PRODUCED BY THE UNITED STATES GEOLOGICAL SURVEY
CONTROL BY USGS, NOS/NOAA
COMPILED FROM AERIAL PHOTOGRAPHS TAKEN 1985
FIELD CHECKED 1986 MAP EDITED 1989
PROJECTION TRANSVERSE MERCATOR
GRID 1000-METER UNIVERSAL TRANSVERSE MERCATOR ZONE 12
10000-FOOT STATE GRID TICKS WYOMING, WEST CENTRAL
UTM GRID DECLINATION 0° 50' EAST
1989 MAGNETIC NORTH DECLINATION 14° 30' EAST
VERTICAL DATUM NATIONAL GEODETIC VERTICAL DATUM OF 1929
HORIZONTAL DATUM 1927 NORTH AMERICAN DATUM
To place on the predicated North American Datum of 1983,
move the projection lines as shown by dashed corner ticks
(10 meters north and 58 meters east)
There may be private inholdings within the boundaries of any
Federal and State Reservations shown on this map
No distinction made between houses, barns, and other buildings
Land lines have not been established in this area

PROVISIONAL MAP
Produced from original
manuscript drawings. Informa-
tion shown as of date of
photography.



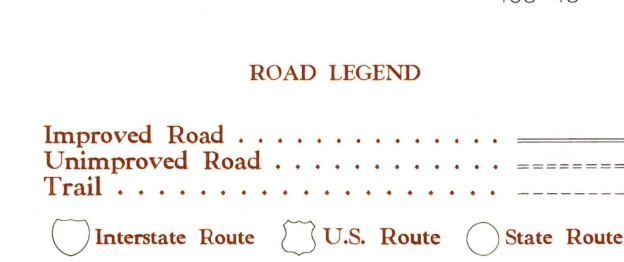
CONTOUR INTERVAL 40 FEET
To convert feet to meters multiply by .3048
To convert meters to feet multiply by 3.2808

THIS MAP COMPLIES WITH NATIONAL MAP ACCURACY STANDARDS
FOR SALE BY U.S. GEOLOGICAL SURVEY, DENVER, COLORADO 80225
OR RESTON, VIRGINIA 22092



1	2	3	1 Cooke City
2	3	4	2 Fossil Lake
3	4	5	3 Castle Mountain
4	5	6	4 Pilot Peak
5	6	7	5 Madia Creek
6	7	8	6 Canoe Lake
7	8		7 Hurricane Mesa
8			8 Hunter Peak

ADJOINING 7.5' QUADRANGLE NAMES



JIM SMITH PEAK, WYOMING
PROVISIONAL EDITION 1989

44109-117-TF-024

USE THIS INFORMATION
SEP 26 1989
READ FILE COPY