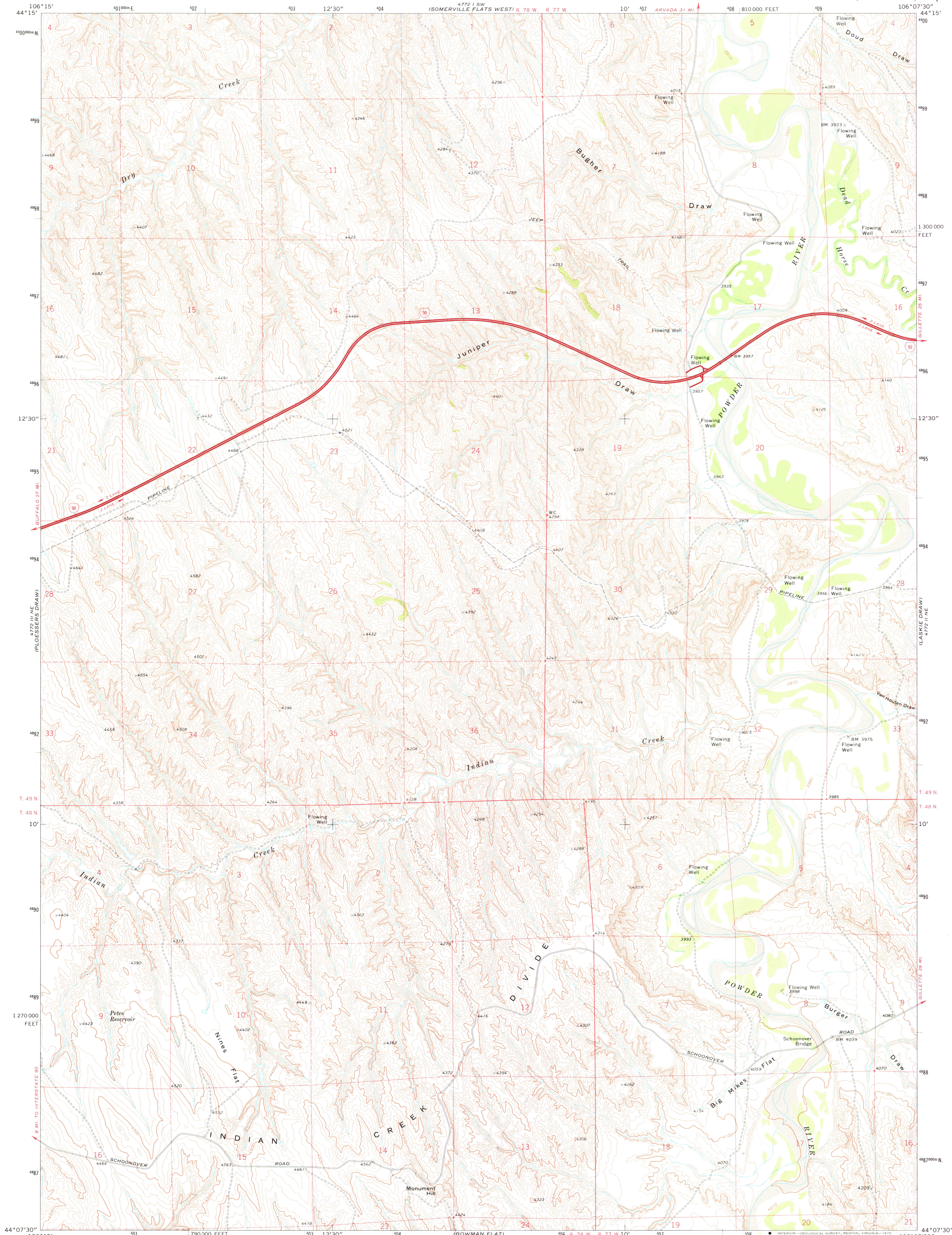
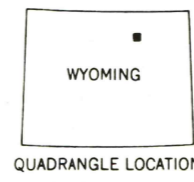
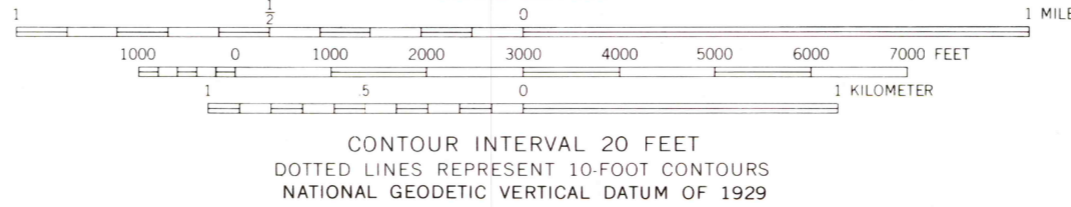
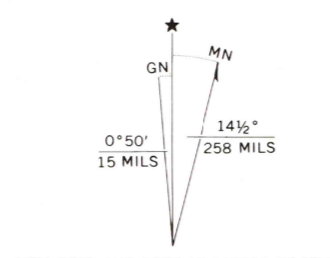


UNITED STATES  
DEPARTMENT OF THE INTERIOR  
GEOLOGICAL SURVEY

JUNIPER DRAW QUADRANGLE  
WYOMING—JOHNSON CO.  
7.5 MINUTE SERIES (TOPOGRAPHIC)



Mapped, edited, and published by the Geological Survey  
as part of the Department of the Interior program  
for the development of the Missouri River Basin  
Control by USGS and NOS/NOAA  
Topography by photogrammetric methods from aerial  
photographs taken 1970. Field checked 1972  
Projection and 10,000-foot grid ticks: Wyoming coordinate  
system, east central zone (transverse Mercator)  
1000-meter Universal Transverse Mercator grid ticks,  
zone 13, shown in blue. 1927 North American datum  
Fine red dashed lines indicate selected fence lines



USGS  
Historical File  
Topographic Division

JUNIPER DRAW, WYO.  
N4407.5—W10607.5/7.5  
1972

AMS 4772 II NW—SERIES V874

MAR 17 1975

RETURN TO:  
USGS AND HISTORICAL MAP ARCHIVES