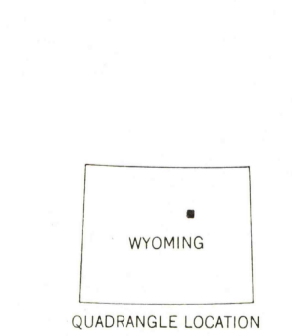
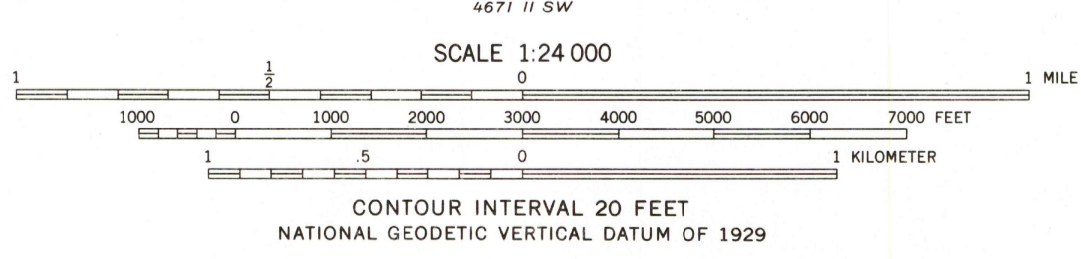
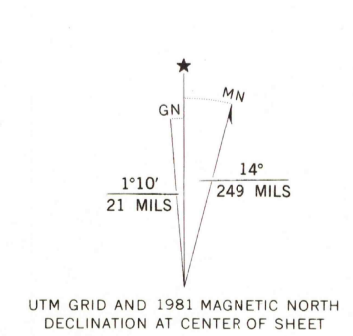


Mapped, edited, and published by the Geological Survey
Control by USGS, NOS/NOAA and U. S. Bureau of Reclamation
Topography by photogrammetric methods from aerial
photographs taken 1956 and 1957. Field checked 1961
Polyconic projection. 1927 North American datum
10,000-foot grid based on Wyoming coordinate system,
east central zone
1000-meter Universal Transverse Mercator grid ticks,
zone 13, shown in blue
Fine red dashed lines indicate selected fence lines
To place on the predicted North American Datum 1983
move the projection lines 8 meters north and
50 meters east as shown by dashed corner ticks



ROAD CLASSIFICATION

Heavy-duty	Light-duty
Medium-duty	Unimproved dirt
Interstate Route	U. S. Route
	State Route

THIS MAP COMPLIES WITH NATIONAL MAP ACCURACY STANDARDS
FOR SALE BY U. S. GEOLOGICAL SURVEY, DENVER, COLORADO 80225, OR RESTON, VIRGINIA 22092
A FOLDER DESCRIBING TOPOGRAPHIC MAPS AND SYMBOLS IS AVAILABLE ON REQUEST

Revisions shown in purple compiled from aerial photographs
taken 1978 and other source data. This information not
field checked. Map edited 1981

KAYCEE, WYO.
N4337.5—W10637.5/7.5
1961
PHOTOREVISED 1981
DMA 4671 II NW—SERIES V874

RETURN TO:
USGS AND HISTORICAL MAP ARCHIVES

FEB 10 1982

FEB 11 1982

2400