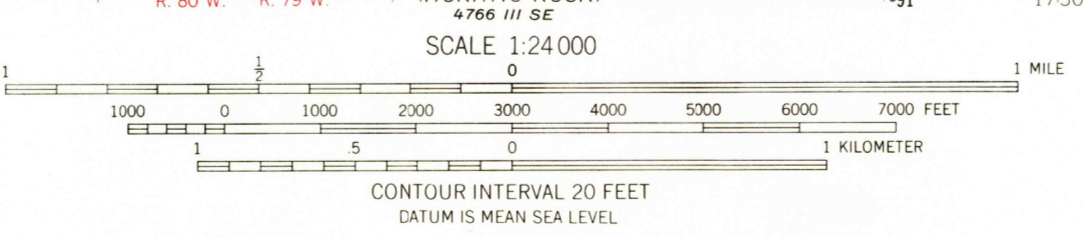
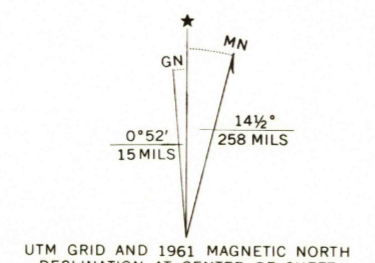


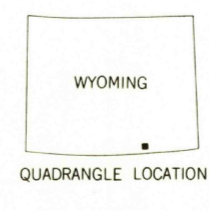


Mapped, edited, and published by the Geological Survey as part of the Department of the Interior program for the development of the Missouri River Basin

Control by USGS and USC&GS  
Topography by photogrammetric methods from aerial photographs taken 1958. Field checked 1961  
Polyconic projection. 1927 North American datum  
10,000-foot grids based on Wyoming coordinate system, east and east central zones  
1000 meter Universal Transverse Mercator grid ticks, zone 13, shown in blue



ROAD CLASSIFICATION  
Light-duty ——— Unimproved dirt - - - - -



U.S.G.S.  
FILE COPY  
TOPOGRAPHIC DIVISION

KEYSTONE, WYO.  
N4107.5-W10615.7/5  
1961  
AMS 4766 III NE-SERIES V874

THIS MAP COMPLIES WITH NATIONAL MAP ACCURACY STANDARDS  
FOR SALE BY U.S. GEOLOGICAL SURVEY, DENVER, COLORADO 80225 OR WASHINGTON, D. C. 20242  
A FOLDER DESCRIBING TOPOGRAPHIC MAPS AND SYMBOLS IS AVAILABLE ON REQUEST

RETURN TO:  
USGS MID HISTORICAL MAP ARCHIVES

5745  
AUG 7 1967