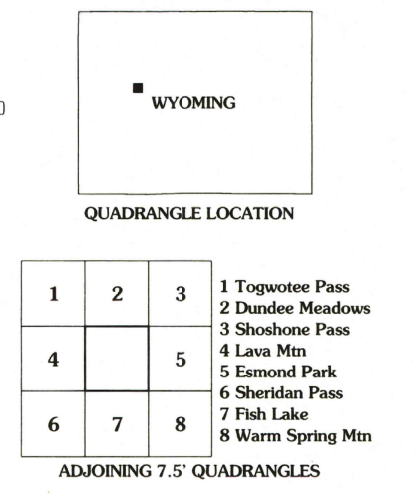
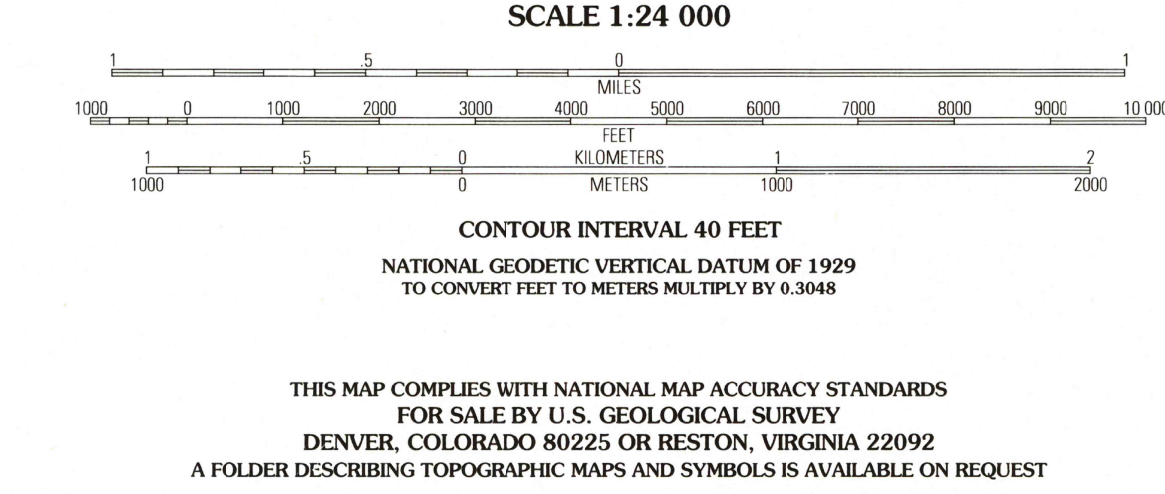
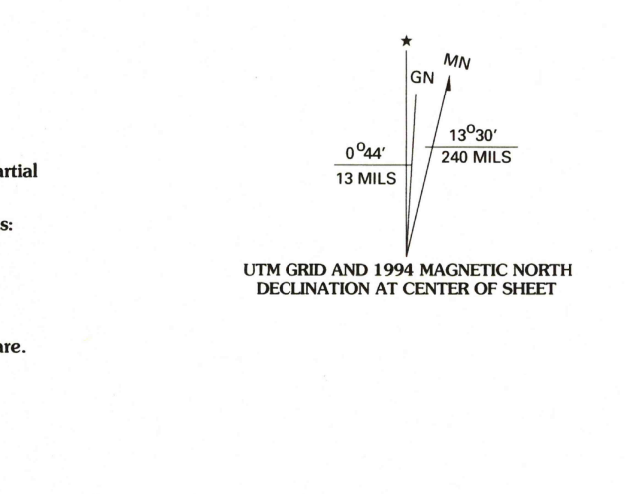


Produced by the U.S. Geological Survey
Revised by the U.S. Forest Service
Areas outside the National Forest System lands may not have been revised.
Control by USGS and NOS/NOAA
Topography from aerial photographs by photogrammetric methods. Aerial photographs taken 1953. Revised from aerial photographs taken 1989. Partial field check by U.S. Forest Service 1991.
North American Datum of 1927 (NAD 27). Projection and 10 000-foot ticks: Wyoming coordinate system, west central zone (Transverse Mercator). Blue 1000-meter Universal Transverse Mercator ticks, zone 12.
North American Datum of 1983 (NAD 83) is shown by dashed corner ticks. The values of the shift between NAD 27 and NAD 83 for 7.5-minute intersections are obtainable from National Geodetic Survey NADCON software.
Non-National Forest System lands within the National Forest. Inholdings may exist in other National or State reservations.
This map is not a legal land line or ownership document. Public lands are subject to change and leasing, and may have access restrictions; check with local offices. Obtain permission before entering private lands.




HIIGHWAYS AND ROADS

Interstate	1	Primary highway	1
U.S.	2	Secondary highway	2
State	3	Light-duty road	3
County	4	Paved	4
National Forest, suitable for passenger cars	5	Gravel	5
National Forest, suitable for high clearance vehicles	6	Dir	6
National Forest Trail	7	Composition unspecified	7
	8	Unimproved; 4 wheel drive	8
	9	Trail	9
	10	Gate	10

KISINGER LAKES, WYO.

43109-F8-TF-024
1991

DMA 4071 III NW - SERIES V874



22 FS