

4672 IV SW
4673 IV SW



U.S. DEPARTMENT OF THE INTERIOR
U.S. GEOLOGICAL SURVEY

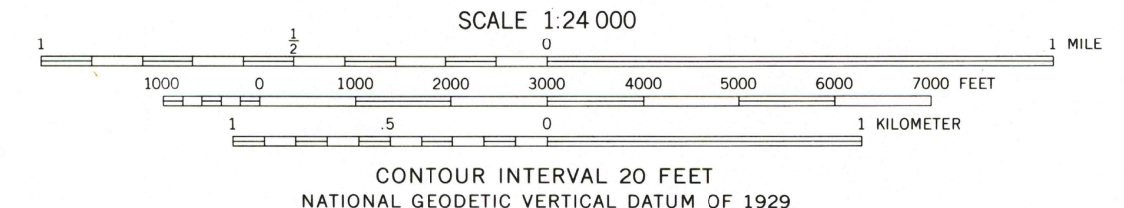
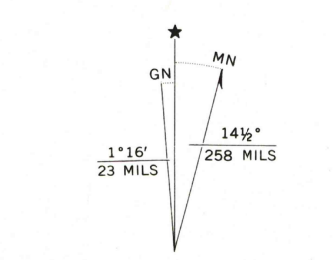
LAKE DE SMET WEST QUADRANGLE
WYOMING—JOHNSON CO.
7.5 MINUTE SERIES (TOPOGRAPHIC)

4672 IV SW
4673 IV SW
HORSE HILL

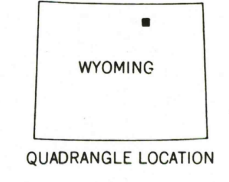


44° 22' 30" 106° 52' 30" 351 352 630 000 FEET 50' 354 630 000 FEET 50' 356 47' 30" 357 47' 30" R. 83 W. R. 82 W. 359 47' 30" 106° 45' 44° 22' 30" 106° 52' 30" 4928000 N 4927 4926 4925 27' 30" 4924 4923 4922 4921 4920 25' 4919 4918 4917 4916 44° 22' 30" 106° 52' 30" 351 352 630 000 FEET 50' 354 630 000 FEET 50' 356 47' 30" 357 47' 30" R. 83 W. R. 82 W. 359 47' 30" 106° 45'

Mapped, edited, and published by the Geological Survey
Control by USGS and NOS/NOAA
Topography by photogrammetric methods from aerial photographs taken 1966. Field checked 1967
Polyconic projection. 1927 North American datum
10,000-foot grid based on Wyoming coordinate system, east central zone
1000-meter Universal Transverse Mercator grid ticks, zone 13, shown in blue
Fine red dashed lines indicate selected fence lines
Revisions shown in purple compiled from aerial photographs taken 1976. Map edited 1977. This information not field checked



CONTOUR INTERVAL 20 FEET
NATIONAL GEODETIC VERTICAL DATUM OF 1929



ROAD CLASSIFICATION
Heavy-duty ——— Light-duty ———
Unimproved dirt - - - - -
Interstate Route U.S. Route

THIS MAP COMPLIES WITH NATIONAL MAP ACCURACY STANDARDS
FOR SALE BY U.S. GEOLOGICAL SURVEY, P.O. BOX 25286, DENVER, COLORADO 80225
A FOLDER DESCRIBING TOPOGRAPHIC MAPS AND SYMBOLS IS AVAILABLE ON REQUEST

LAKE DE SMET WEST, WYO.
N4422.5—W10645/7.5

1967
PHOTOREVISED 1977
AMS 4672 IV NE—SERIES V874

RECEIVED
AUG 31 2001
HISTORICAL MAP ARCHIVES

