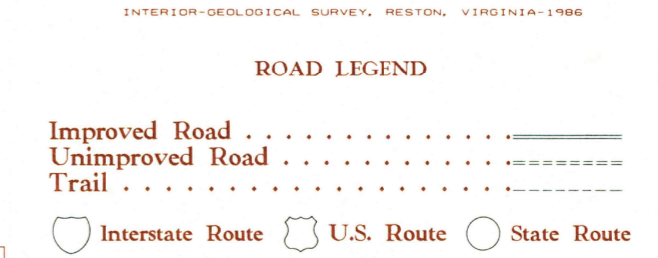
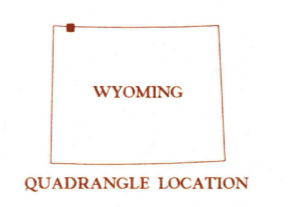
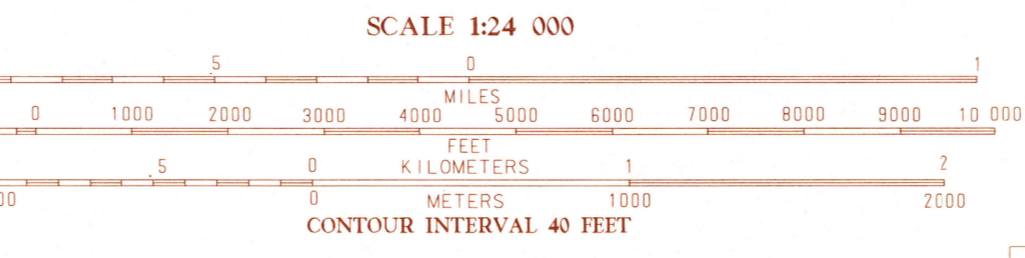




PRODUCED BY THE UNITED STATES GEOLOGICAL SURVEY
CONTROL BY USGS, MINNESOTA
FIELD CHECKED 1981 MAP EDITED 1986
PROJECTION TRANSVERSE MERCATOR
GRID 10000-FOOT STATE GRID TICS WYOMING, WEST ZONE
MONTANA, SOUTH ZONE
UTM GRID DECLINATION 15° EAST
1986 MAGNETIC NORTH DECLINATION 0°29' EAST
VERTICAL DATUM NATIONAL GEODETIC VERTICAL DATUM OF 1929
HORIZONTAL DATUM 1983 NORTH AMERICAN DATUM
To place on the predicted North American Datum of 1983,
move the projection lines as shown by dashed corner ticks
(10 meters north and 60 meters east).
There may be private inholdings within the boundaries of any
Federal and State Reservations shown on this map.
Land lines have not been established in area.
All marginal data and lettering generated and positioned by
automated type placement procedures.

PROVISIONAL MAP
Produced from original
manuscript drawings. Information
shown as of date of
field check. 2



| | | | | | | | |
|---|---|---|---|---|---|---|---|
| 1 | 2 | 3 | 4 | 5 | 6 | 7 | 8 |
| 1 | 2 | 3 | 4 | 5 | 6 | 7 | 8 |

LAMAR CANYON, WYO.-MONT.
PROVISIONAL EDITION 1986
44110-H3-TF-024

THIS MAP COMPLIES WITH NATIONAL MAP ACCURACY STANDARDS
FOR SALE BY U.S. GEOLOGICAL SURVEY
P.O. BOX 25286, DENVER, COLORADO 80225
A FOLDER DESCRIBING TOPOGRAPHIC MAPS AND SYMBOLS IS AVAILABLE ON REQUEST



RECEIVED
DEC 3 1 2000
USGS WYU
HISTORICAL MAP ARCHIVES

