

108°37'30"
42°52'30"

UNITED STATES
DEPARTMENT OF THE INTERIOR
GEOLOGICAL SURVEY

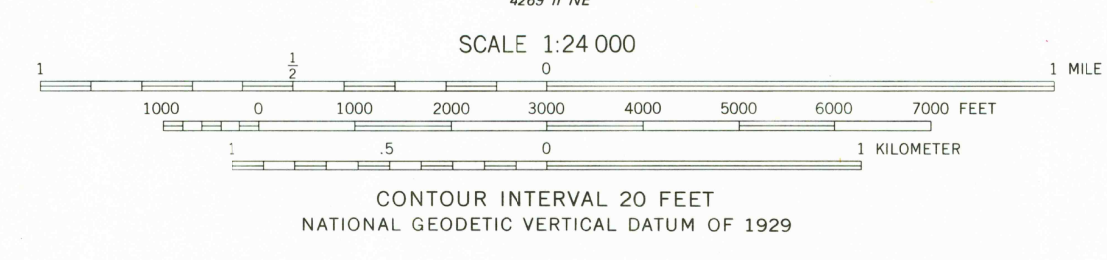
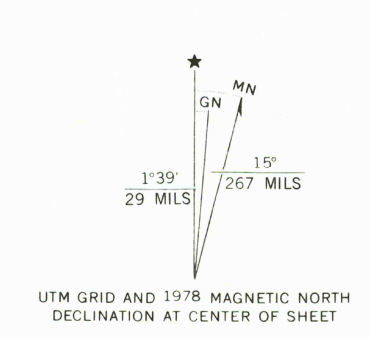


LANDER SE QUADRANGLE
WYOMING-FREMONT CO.
7.5 MINUTE SERIES (TOPOGRAPHIC)

108°30'
42°52'30"

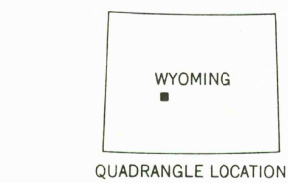


Mapped, edited, and published by the Geological Survey as part of the Department of the Interior program for the development of the Missouri River Basin Control by USGS and NOS/NOAA
Topography from aerial photographs by multiplex methods Aerial photographs taken 1949. Field check 1952
Polyconic projection. 1927 North American datum 10,000-foot grid based on Wyoming coordinate system, west central zone
1000-meter Universal Transverse Mercator grid ticks, zone 12, shown in blue
Revisions shown in purple compiled from aerial photographs taken 1975. Map edited 1978. This information not field checked



ROAD CLASSIFICATION

Heavy-duty	Light-duty
Medium-duty	Unimproved dirt
U. S. Route	State Route



USGS
Historical File
Topographic Division

LANDER SE, WYO.
N4245-W10830/7.5
1952
MINOR CORRECTIONS MADE 1956
PHOTOREVISED 1978
DMA 4289 I SE-SERIES 19874

FEB 26 1980
1003

RETURN TO:
USGS AND HISTORICAL MAP ARCHIVES