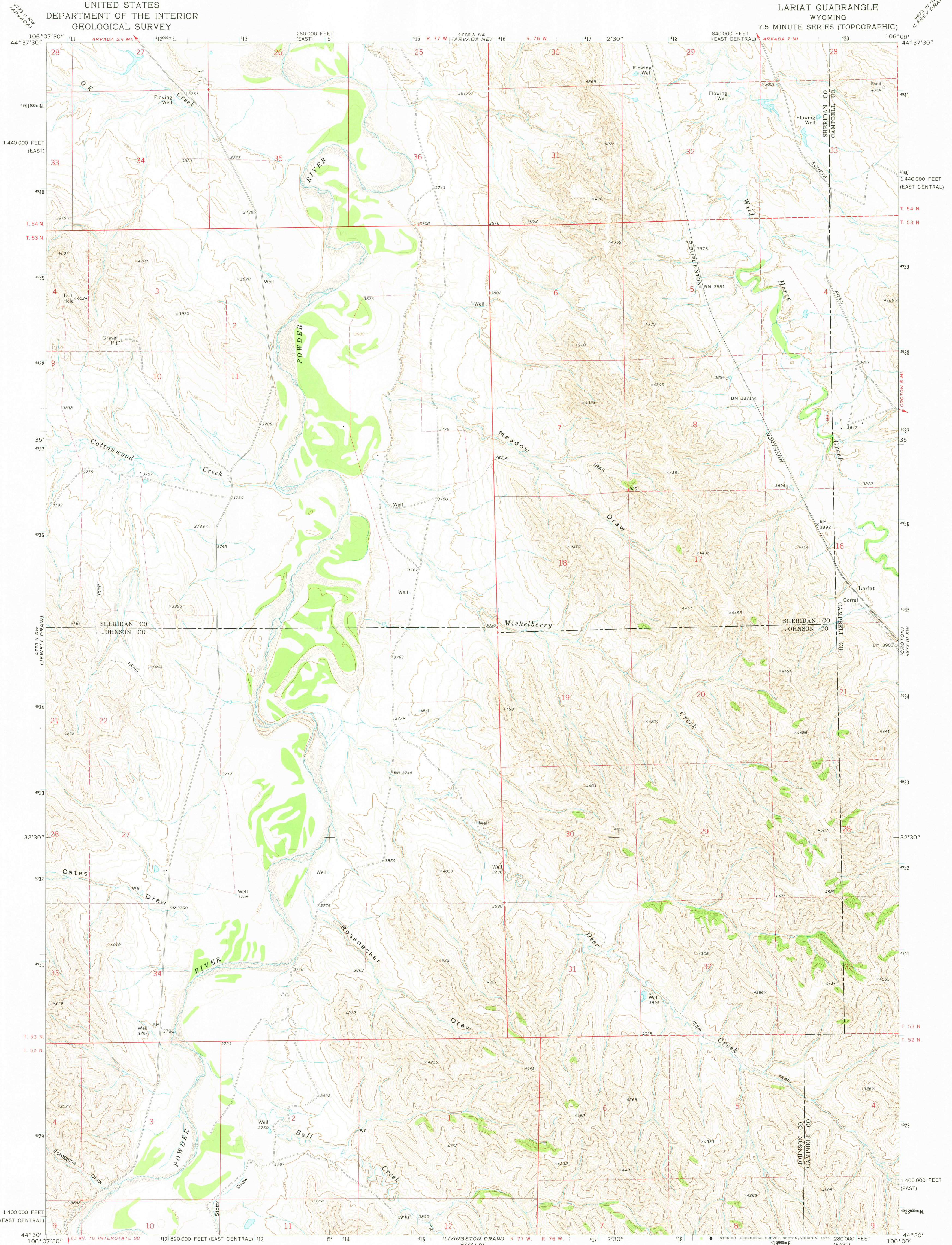


UNITED STATES  
DEPARTMENT OF THE INTERIOR  
GEOLOGICAL SURVEY

LARIAT QUADRANGLE  
WYOMING  
7.5 MINUTE SERIES (TOPOGRAPHIC)



Mapped, edited, and published by the Geological Survey as part of the Department of the Interior program for the development of the Missouri River Basin Control by USGS and NOS/NOAA

Topography by photogrammetric methods from aerial photographs taken 1970. Field checked :972

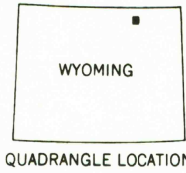
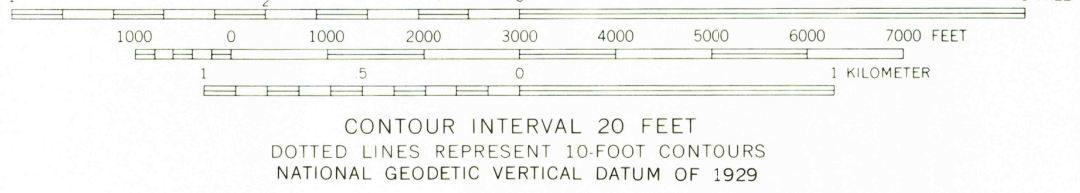
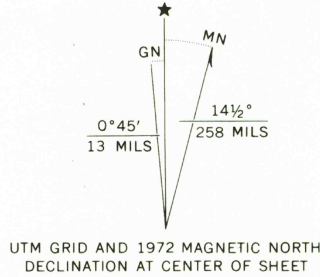
Projection: Wyoming coordinate system, east central zone (transverse Mercator)

10,000-foot grid ticks based on Wyoming coordinate system, east central and east zones

1000-meter Universal Transverse Mercator grid ticks, zone 13, shown in blue. 1927 North American datum

Fine red dashed lines indicate selected fence lines

Land lines are omitted in areas of extensive track surveys



ROAD CLASSIFICATION

Primary highway, hard surface ———— Light-duty road, hard or improved surface

Secondary highway, hard surface ———— Unimproved road

Interstate Route U. S. Route State Route

LARIAT, WYO.  
N4430—W10600/7.5

1972

AMS 4773 II SE—SERIES V874

USGS  
Historical File  
Topographic Division

RETURN TO:  
USGS NMD HISTORICAL MAP ARCHIVES

MAR 3 1975

2666