
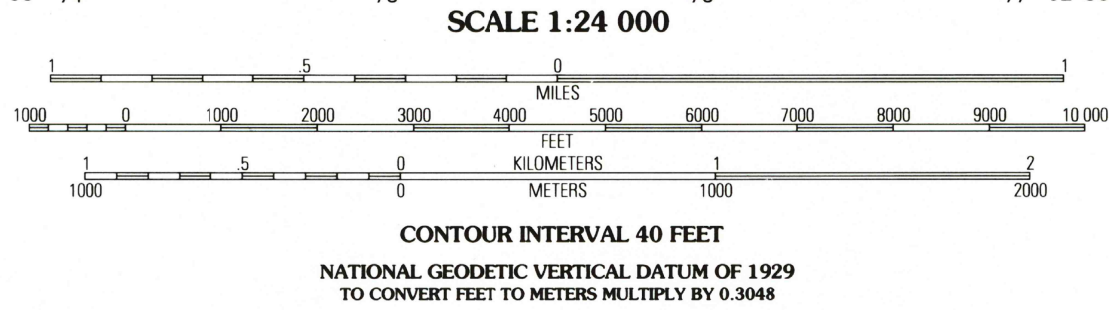
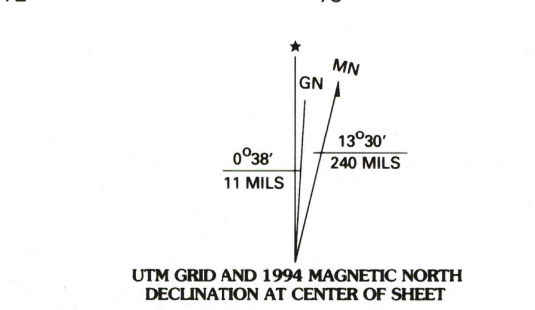


Produced by the U.S. Geological Survey
Revised by the U.S. Forest Service
Areas outside the National Forest System lands may not have been revised.
Control by USGS and NOS/NOAA
Topography by photogrammetric methods from aerial photographs taken 1964.
Revised from aerial photographs taken 1989. Partial field check by U.S. Forest Service 1991.
North American Datum of 1927 (NAD 27). Projection and 10 000-foot ticks:
Wyoming coordinate system, west and east central zone (Transverse Mercator). Blue 1000-meter Universal Transverse Mercator ticks, zone 12.
North American Datum of 1983 (NAD 83) is shown by dashed corner ticks.
The values of the shift between NAD 27 and NAD 83 for 7.5-minute intersections are obtainable from National Geodetic Survey NADCON software.
Non-National Forest System lands within the National Forest Inholdings may exist in other National or State reservations.
This map is not a legal land line or ownership document. Public lands are subject to change and leasing, and may have access restrictions; check with local offices. Obtain permission before entering private lands.



1	2	3	1 Angle Mtn
4	5	2 Topognotic Pass	3 Dundee Meadows
6	7	4 Tripod Peak	5 Kinsinger Lakes
8	8	6 Burnt Mtn	7 Sheridan Pass
			8 Fish Lakes

ADJOINING 7.5' QUADRANGLES

- HIGHWAYS AND ROADS**
- Interstate
 - U.S.
 - State
 - County
 - National Forest, suitable for passenger cars
 - National Forest, suitable for high clearance vehicles
 - National Forest Trail
 - Primary highway
 - Secondary highway
 - Light-duty road
 - Paved
 - Gravel
 - Dirt
 - Composition unspecified
 - Unimproved; 4 wheel drive
 - Trail
 - Gate
- LAVA MOUNTAIN, WYO.**
43110-F1-TF-024
1991

