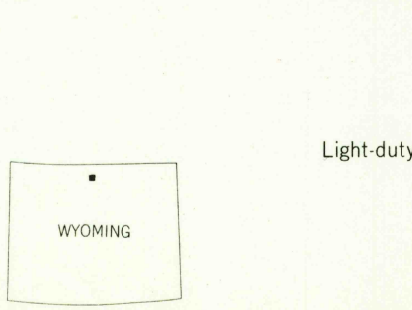
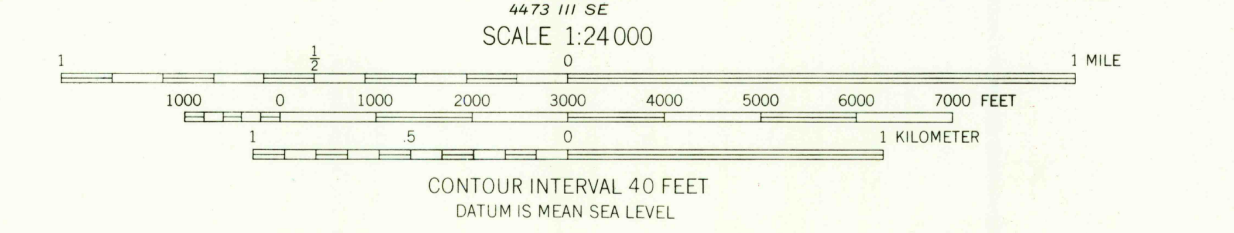
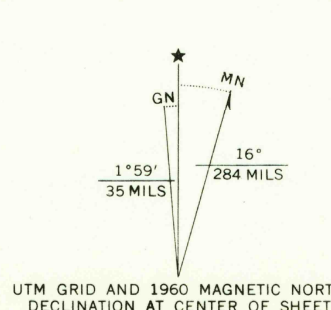


Maped, edited, and published by the Geological Survey as part of the Department of the Interior program for the development of the Missouri River Basin
Control by USGS and USC&GS
Topography by photogrammetric methods from aerial photographs taken 1957. Field checked 1960
Polyconic projection. 1927 North American datum. 10,000-foot grid based on Wyoming coordinate system, east central zone.
1000 meter Universal Transverse Mercator grid ticks, zone 13, shown in blue



ROAD CLASSIFICATION
Light-duty ——— Unimproved dirt - - - - -

THIS MAP COMPLIES WITH NATIONAL MAP ACCURACY STANDARDS
FOR SALE BY U.S. GEOLOGICAL SURVEY, DENVER, COLORADO 80225 OR WASHINGTON, D.C. 20242
A FOLDER DESCRIBING TOPOGRAPHIC MAPS AND SYMBOLS IS AVAILABLE ON REQUEST

LEAVITT RESERVOIR, WYO.
N4437 5 - W10745/7.5

1960
AMS 4473 III NE-SERIES V874

OCT 5 1974

2675

RETURN TO:
USGS MID HISTORICAL MAP ARCHIVES

USGS
HISTORICAL FILE
TOPOGRAPHIC DIVISION