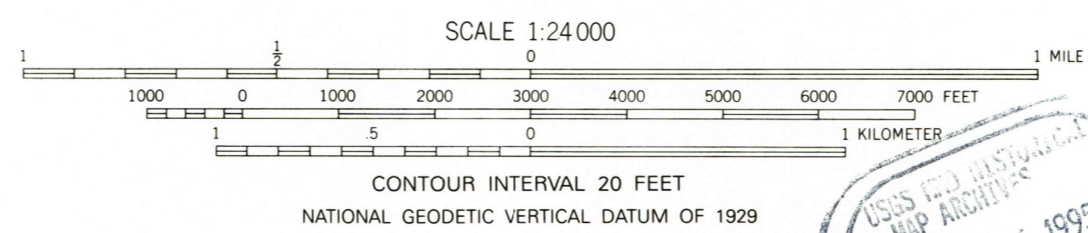
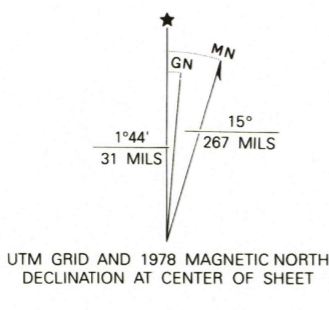
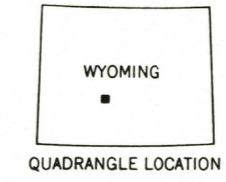


Produced by the United States Geological Survey as part of the Department of the Interior program for the development of the Missouri River Basin
Control by USGS and NOS/NOAA
Compiled from aerial photographs taken 1949. Field checked 1953
North American Datum of 1927 (NAD 27). Projection and 10 000-foot ticks: Wyoming Coordinate System, west central zone (Transverse Mercator)
Blue 1000-meter Universal Transverse Mercator ticks, zone 12
North American Datum of 1983 (NAD 83) is shown by dashed corner ticks. The values of the shift between NAD 27 and NAD 83 for 7.5-minute intersections are obtainable from National Geodetic Survey NADCON software



ROAD CLASSIFICATION	
Heavy-duty	LANE & LANE
Medium-duty	LANE & LANE
Light-duty	Unimproved dirt
U. S. Route	State Route

USGS RESTON
OCT 0 6 1995
REC'D FILE COPY



THIS MAP COMPLIES WITH NATIONAL MAP ACCURACY STANDARDS
FOR SALE BY U.S. GEOLOGICAL SURVEY
DENVER, COLORADO 80225, OR RESTON, VIRGINIA 22092
A FOLDER DESCRIBING TOPOGRAPHIC MAPS AND SYMBOLS IS AVAILABLE ON REQUEST

LEWISTON LAKES, WY
42108-D4-TF-024

1953
PHOTOREVISED 1978
DMA 4368 IV NW-SERIES V874

