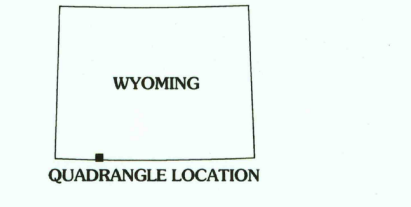
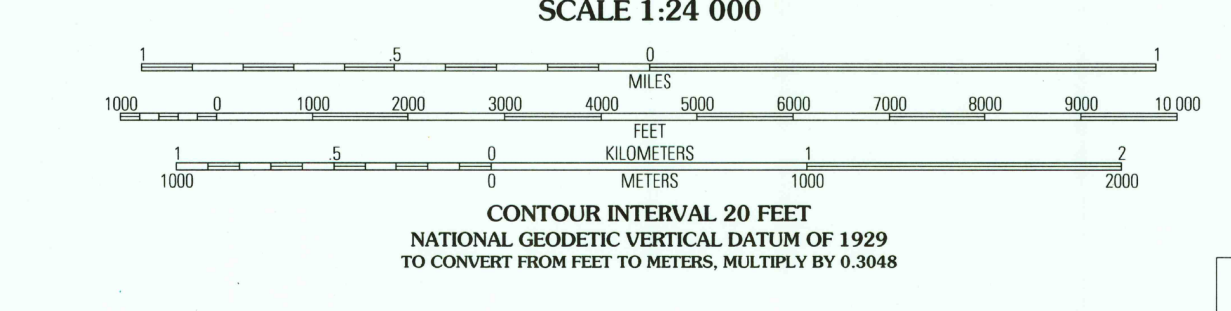





Produced by the United States Geological Survey 1987
 Revision within and adjacent to National Forest System lands
 by USDA Forest Service 1996
 Topography compiled 1981. Planimetry derived from imagery taken 1993
 and other sources. Public Land Survey System and survey control current
 as of 1996
 North American Datum of 1927 (NAD 27). Projection and 10 000-foot ticks:
 Wyoming coordinate system, west central zone (transverse Mercator)
 Blue 1000-meter Universal Transverse Mercator ticks, zone 12
 North American Datum of 1983 (NAD 83) is shown by dashed corner ticks
 The values of the shift between NAD 27 and NAD 83 for 7.5-minute
 intersections are obtainable from National Geodetic Survey NADCON software
 Non-National Forest System lands within the National Forest
 Inholdings may exist in other National or State reservations
 This map is not a legal land line or ownership document. Public lands are
 subject to change and leasing, and may have access restrictions; check
 with local offices. Obtain permission before entering private lands under
 local control. Area(s) covered by dashed light-blue pattern are subject to controlled
 inundation to 6045 feet



1	2	3	1 Black Spring Reservoir
4	5	2 Devils Playground	2 Devils Playground
6	7	3 Haystack Buttes North	3 Haystack Buttes North
		4 Antelope Wash	4 Antelope Wash
		5 Haystack Buttes South	5 Haystack Buttes South
		6 Jessen Butte	6 Jessen Butte
		7 Manila	7 Manila
		8 Flaming Gorge	8 Flaming Gorge

Interstate	5	Primary highway
U. S.	10	Secondary highway
State	15	Light-duty road
County	20	Composition:	
National Forest, suitable	25	Paved
for passenger cars	30	Gravel
National Forest, suitable	35	Dirt
for high clearance vehicles	40	Unimproved; 4 wheel drive
National Forest Trail	45	Trail
		50	Gate; Barrier

THIS MAP COMPLIES WITH NATIONAL MAP ACCURACY STANDARDS
 FOR SALE BY U.S. GEOLOGICAL SURVEY, P.O. BOX 25286, DENVER, COLORADO 80225
 A FOLDER DESCRIBING TOPOGRAPHIC MAPS AND SYMBOLS IS AVAILABLE ON REQUEST

RECEIVED
 APR 3 0 2000
 U.S. GEOLOGICAL SURVEY
 HISTORICAL MAP ARCHIVES
 5-LEEF-403-D-NB31
 442535610908716