
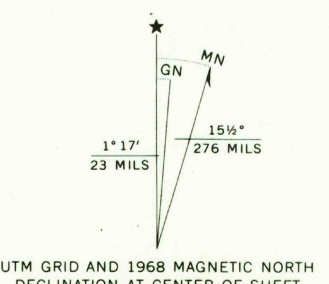



Mapped, edited, and published by the Geological Survey  
Control by USGS and USC&GS  
Topography by photogrammetric methods from aerial photographs taken 1967. Field checked 1968  
Polyconic projection. 1927 North American datum, 10,000-foot grid based on Wyoming coordinate system, west central zone  
1000-meter Universal Transverse Mercator grid ticks, zone 12, shown in blue  
Fine red dashed lines indicate selected fence lines



CONTOUR INTERVAL 20 FEET  
DATUM IS MEAN SEA LEVEL



ROAD CLASSIFICATION  
Light-duty road, all weather. Unimproved road, fair or dry weather  
Improved surface weather

LION BLUFFS, WYO.  
N4122.5—W10900/7.5  
1968

THIS MAP COMPLIES WITH NATIONAL MAP ACCURACY STANDARDS  
FOR SALE BY U. S. GEOLOGICAL SURVEY, DENVER, COLORADO 80225, OR WASHINGTON, D. C. 20242  
A FOLDER DESCRIBING TOPOGRAPHIC MAPS AND SYMBOLS IS AVAILABLE ON REQUEST

AMS 4166 I NE—SERIES V874

FEB 1 1972

USGS HISTORICAL FILE TOPOGRAPHIC DIVISION

RETURN TO:  
USGS HISTORICAL MAP ARCHIVES  
MUD SPRINGS RANCH  
436 S. 4th St.  
MUD SPRINGS, WYO.