
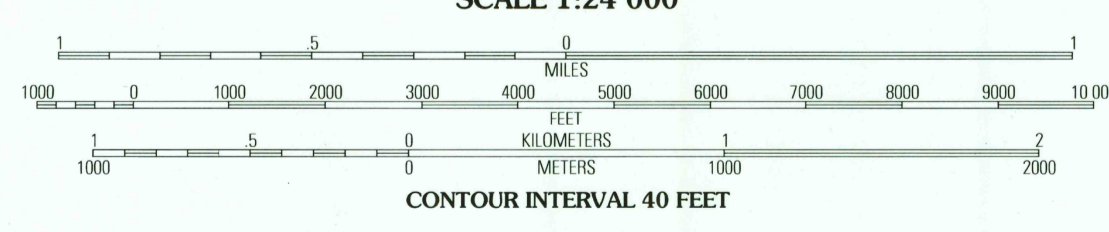
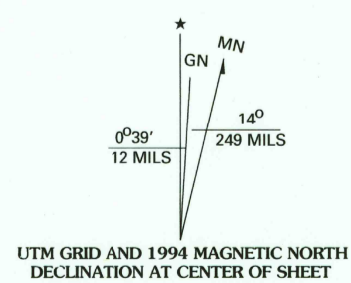


Produced by the U.S. Geological Survey
Revised by the U.S. Forest Service
Areas outside the National Forest System lands may not have been revised
Control by USGS and NOS/NOAA
Compiled from aerial photographs taken 1985. Partial field check
by U. S. Forest Service 1991
North American Datum of 1927 (NAD 27). Projection and 10,000-foot ticks:
Wyoming coordinate system, west zone (Transverse Mercator). Blue
1000-meter Universal Transverse Mercator ticks, zone 12
North American Datum of 1983 (NAD 83) is shown by dashed corner ticks
The values of the shift between NAD 27 and NAD 83 for 7.5-minute
intersections are obtainable from National Geodetic Survey NADCON software
Non-National Forest System lands within the National Forest
Inholdings may exist in other National or State reservations
This map is not a legal land line or ownership document. Public lands are
subject to change and leasing, and may have access restrictions; check
with local offices. Obtain permission before entering private lands




1	2	3	1 Opal Creek 2 Wabb Springs 3 Canoe Lake 4 Pelican Cone 5 Pollux Peak 6 Mount Chittenden 7 Cathedral Peak 8 Pahaska Tepee
4	5		
6	7	8	

HIGHWAYS AND ROADS

- Interstate (I-25)
- U. S. (US-26)
- State (WY-14)
- County (WY-10)
- National Forest, suitable for passenger cars (NF-105)
- National Forest, suitable for high clearance vehicles (NF-106)
- National Forest Trail (NF-284)
- Primary highway
- Secondary highway
- Light-duty road
- Paved
- Gravel
- Dirt
- Composition unspecified
- Unimproved; 4 wheel drive (4WD)
- Trail
- Gate

LITTLE SADDLE MOUNTAIN, WYO.
44110-F1-TF-024
1991
DMA 3973 II NE - SERIES V874

U.S. GEOLOGICAL SURVEY
JUL 31 1997
REC'D FILE COPY



THIS MAP COMPLIES WITH NATIONAL MAP ACCURACY STANDARDS
FOR SALE BY U.S. GEOLOGICAL SURVEY
DENVER, COLORADO 80225 OR RESTON, VIRGINIA 22092
A FOLDER DESCRIBING TOPOGRAPHIC MAPS AND SYMBOLS IS AVAILABLE ON REQUEST