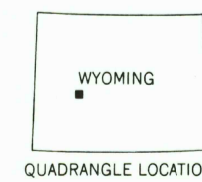
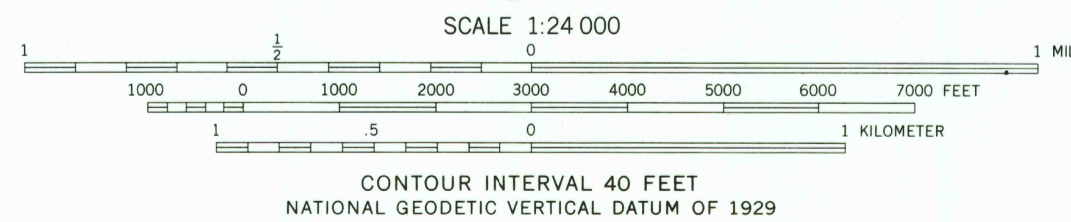
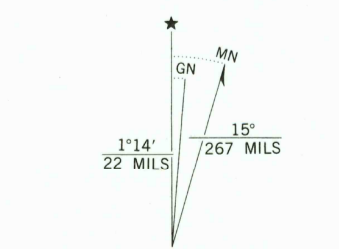


Mapped, edited, and published by the Geological Survey
Control by USGS and NOS/NOAA
Topography by photogrammetric methods from aerial photographs taken 1974. Field checked 1976. Map edited 1981
Projection: Wyoming coordinate system, west central zone (transverse Mercator)
10,000-foot grid ticks based on Wyoming coordinate system, west central and west zones
1000-meter Universal Transverse Mercator grid, zones 12 1927 North American datum
To place on the predicted North American Datum 1983 move the projection lines 9 meters north and 57 meters east as shown by dashed corner ticks
Where omitted, land lines have not been established
There may be private inholdings within the boundaries of the National or State reservations shown on this map



ROAD CLASSIFICATION

Primary highway, hard surface	Light-duty road, hard or improved surface
Secondary highway, hard surface	Unimproved road
Interstate Route	U. S. Route
	State Route

LIZARD HEAD PEAK, WYO.
SW/4 MOCCASIN LAKE 15' QUADRANGLE
N4245-W10907.5/7.5
1981
DMA 4169 1 SW-SERIES V874

THIS MAP COMPLIES WITH NATIONAL MAP ACCURACY STANDARDS
FOR SALE BY U. S. GEOLOGICAL SURVEY, DENVER, COLORADO 80225, OR RESTON, VIRGINIA 22092
A FOLDER DESCRIBING TOPOGRAPHIC MAPS AND SYMBOLS IS AVAILABLE ON REQUEST

RETURN TO:
USGS NAD HISTORICAL MAP ARCHIVES

FEB 25 1983

3300