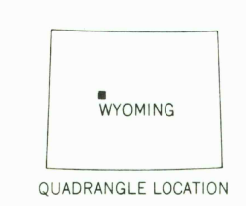
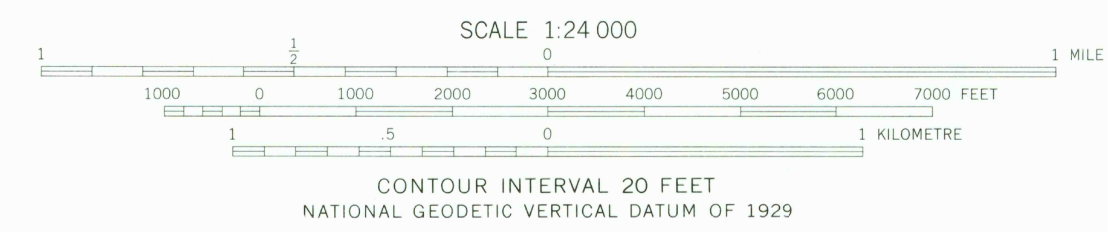
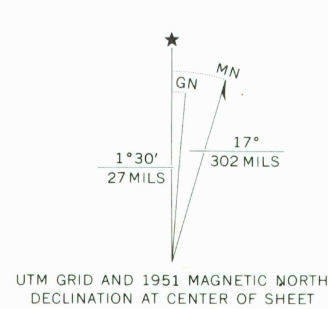




Mapped, edited, and published by the Geological Survey as part of the Department of the Interior program for the development of the Missouri River Basin Control by USGS and USC&GS
Topography from aerial photographs by multiplex methods by Tennessee Valley Authority, Aerial photographs taken 1948. Field Check 1951
Polyconic projection. 1927 North American datum
10,000-foot grid based on Wyoming coordinate system, west central zone
1000-metre Universal Transverse Mercator grid ticks, zone 12, shown in blue



ROAD CLASSIFICATION

Heavy-duty	4 LANE 6 LANE	Light-duty
Medium-duty	4 LANE 6 LANE	Unimproved dirt

U. S. Route State Route

LOOKOUT BUTTE, WYO.
N4315-W10845/7.5
1951
AMS 4270 IV SE-SERIES V874

FEB 19 1976

RETURN TO:
USGS AND HISTORICAL MAP ARCHIVES