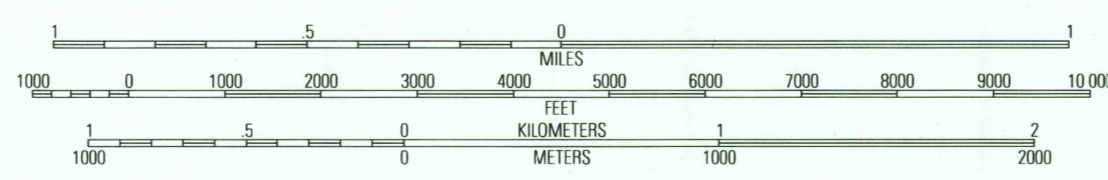
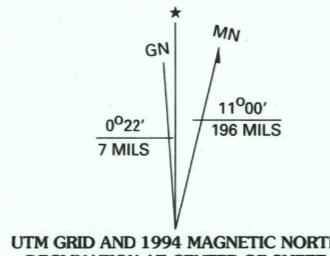


USGS AND HISTORICAL
MAP ARCHIVES
FEB 28 1997
REC'D FILE COPY

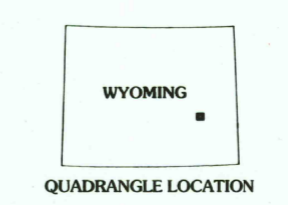


Produced by the U.S. Geological Survey
Revised by the U.S. Forest Service
Areas outside the National Forest System lands may not have been revised.
Control by USGS and NOS/NOAA
Compiled from aerial photographs taken 1963. Revised from aerial photographs taken 1990. Partial field check by U.S. Forest Service in 1992.
North American Datum of 1927 (NAD 27). Projection and 10 000-foot ticks: Wyoming coordinate system, east zone (Transverse Mercator). Blue 1000-meter Universal Transverse Mercator ticks, zone 13.
North American Datum of 1983 (NAD 83) is shown by dashed corner ticks. The values of the shift between NAD 27 and NAD 83 for 7.5-minute intersections are obtainable from National Geodetic Survey NADCON software.
Non-National Forest System lands within the National Forest Inholdings may exist in other National or State reservations.
This map is not a legal land line or ownership document. Public lands are subject to change and leasing, and may have access restrictions; check with local offices. Obtain permission before entering private lands.
Unsurveyed land net is not official.



CONTOUR INTERVAL 20 FEET
NATIONAL GEODETIC VERTICAL DATUM OF 1929
TO CONVERT FEET TO METERS MULTIPLY BY 0.3048

THIS MAP COMPLIES WITH NATIONAL MAP ACCURACY STANDARDS
FOR SALE BY U.S. GEOLOGICAL SURVEY
DENVER, COLORADO 80225
A FOLDER DESCRIBING TOPOGRAPHIC MAPS AND SYMBOLS IS AVAILABLE ON REQUEST



1	2	3
1 Hermit Rock	2 La Prie Reservoir	3 Chalk Buttes
4 Blue Nose Creek	5 Poison Lake	6 School Section Mtn
7 Saddleback Mtn	8 Braae	

Highways and Roads	Symbol
Interstate	Red double line with blue border
U. S. Secondary highway	Red line with blue border
State	Red line
County	Red dashed line
National Forest, suitable for passenger cars	Red line with 'NFS' symbol
National Forest, suitable for high clearance vehicles	Red line with 'NFS' symbol and 'H' symbol
National Forest Trail	Red line with 'NFS' symbol and 'T' symbol
Primary highway	Red line with white border
Secondary highway	Red line with white border and dashed center
Light-duty road	Red line with white border and dashed center
Paved	Red line with white border
Gravel	Red line with white border and dashed center
Dirt	Red line with white border and dashed center
Composition unspecified	Red line with white border and dashed center
Unimproved; 4 wheel drive	Red line with white border and dashed center
Trail	Red line with white border and dashed center
Gate	Red line with white border and dashed center

MANEATER CREEK, WYO.
42105-E5-TF-024
1992
DMA 4869 II SE - SERIES V874