
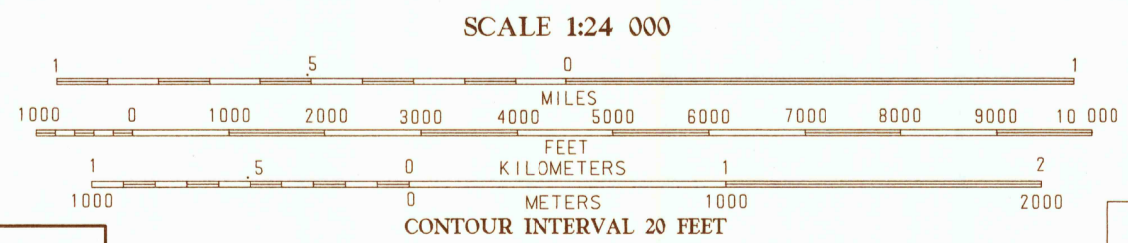




PRODUCED BY THE UNITED STATES GEOLOGICAL SURVEY CONTROL BY ... 1981 FIELD CHECKED ... 1982 MAP EDITED ... 1987 PROJECTION ... TRANSVERSE MERCATOR GRID: 1000-METER UNIVERSAL TRANSVERSE MERCATOR ... ZONE 12 1000-FOOT STATE GRID TICKS ... WYOMING WEST CENTRAL ZONE UTM GRID DECLINATION ... 0°52' EAST 1987 MAGNETIC NORTH DECLINATION ... 14' EAST VERTICAL DATUM ... NATIONAL GEODETIC VERTICAL DATUM OF 1929 HORIZONTAL DATUM ... 1927 NORTH AMERICAN DATUM To place on the predicted North American Datum of 1983, move the projection lines as shown by dashed corner ticks (9 meters north and 59 meters east) There may be private inholdings within the boundaries of any Federal and State Reservations shown on this map All marginal data and lettering generated and positioned by automated type placement procedures

PROVISIONAL MAP
Produced from original
manuscript drawings. Information
shown as of date of
photography. 1

THIS MAP COMPLIES WITH NATIONAL MAP ACCURACY STANDARDS FOR SALE BY U.S. GEOLOGICAL SURVEY, DENVER, COLORADO 80225 OR RESTON, VIRGINIA 22092




1	2	3	1 Little America
			2 Bevan
			3 Peru
			4 Antelope Knoll NE
4		5	5 Blacks Fork Bridge
			6 Winter Ski Reservoir
			7 Halfway Hollow View
6	7	8	8 Halfway Hollow East

ROAD LEGEND

Improved Road
Unimproved Road
Trail

○ Interstate Route ○ U.S. Route ○ State Route

MASSACRE HILL, WYOMING
PROVISIONAL EDITION 1987



41109-D6-TF-024