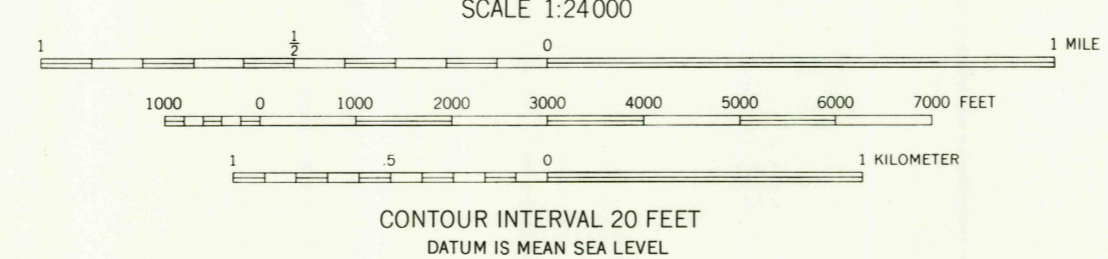
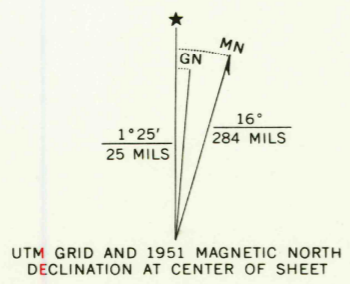





Mapped, edited, and published by the Geological Survey as part of the Department of the Interior program for the development of the Missouri River Basin
Control by USGS and USC&GS
Topography from aerial photographs by multiplex methods by Tennessee Valley Authority. Aerial photographs taken 1948
Field check 1951
Polyconic projection. 1927 North American datum
10,000-foot grid based on Wyoming coordinate system, west central zone
1000-meter Universal Transverse Mercator grid ticks, zone 12, shown in blue
Dashed land lines indicate approximate locations



THIS MAP COMPLIES WITH NATIONAL MAP ACCURACY STANDARDS
FOR SALE BY U.S. GEOLOGICAL SURVEY, DENVER, COLORADO 80225, OR WASHINGTON, D. C. 20242
A FOLDER DESCRIBING TOPOGRAPHIC MAPS AND SYMBOLS IS AVAILABLE ON REQUEST
THIS MAP AVAILABLE WITH OR WITHOUT SHADED RELIEF



U.S.G.S. MAVERICK SPRING, WYO.
N4322.5-W10852.5/7.5
1951
AMS 4270 IV NW-SERIES V874
FILE COPY
TOPOGRAPHIC DIVISION

RETURN TO:
USGS MAP HISTORICAL MAP ARCHIVES

24940
SEP 9 1968