



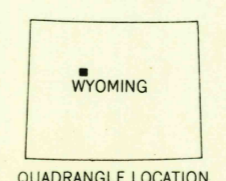
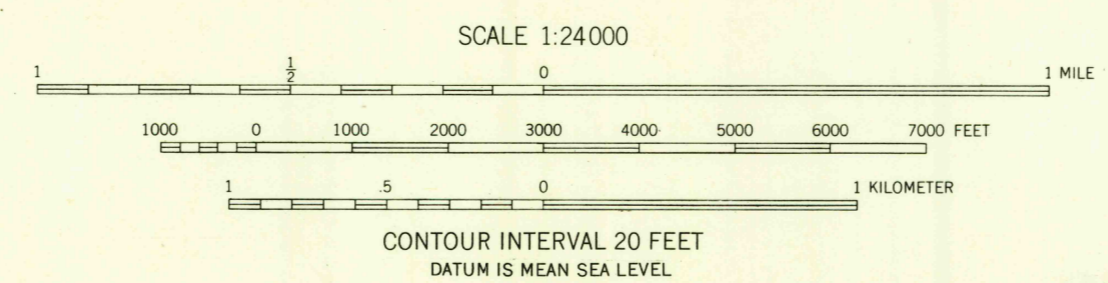
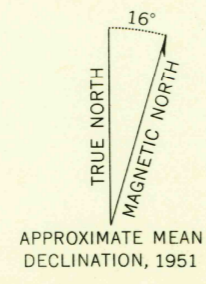
Mapped, edited, and published by the Geological Survey as part of the Department of the Interior program for the development of the Missouri River Basin Control by USGS and USC&GS

Topography from aerial photographs by multiplex methods by Tennessee Valley Authority, Aerial photographs taken 1948 Field check 1951

Polyconic projection. 1927 North American datum 10,000-foot grid based on Wyoming coordinate system, west central zone

Dashed land lines indicate approximate locations

1000-meter Universal Transverse Mercator grid ticks, zone 12, shown in blue



ROAD CLASSIFICATION

Medium-duty ——— Light-duty ———
Unimproved dirt - - - - -

MAVERICK SPRING, WYO.
N4322.5-W10852.5/7.5
1951

THIS MAP COMPLIES WITH NATIONAL MAP ACCURACY STANDARDS
FOR SALE BY U. S. GEOLOGICAL SURVEY, DENVER 25, COLORADO OR WASHINGTON, 25, D. C.
A FOLDER DESCRIBING TOPOGRAPHIC MAPS AND SYMBOLS IS AVAILABLE ON REQUEST
THIS MAP AVAILABLE WITH OR WITHOUT SHADED RELIEF OVERPRINT

RETURN TO:
USGS AND HISTORICAL MAP ARCHIVES
U.S.G.S.
FILE COPY
TOPOGRAPHIC DIVISION

FEB 18 1960
FEB 1 1960