



**FILE COPY**  
Inspection and Editing

**U.S.G.S. FILE COPY**  
Inspection and Editing

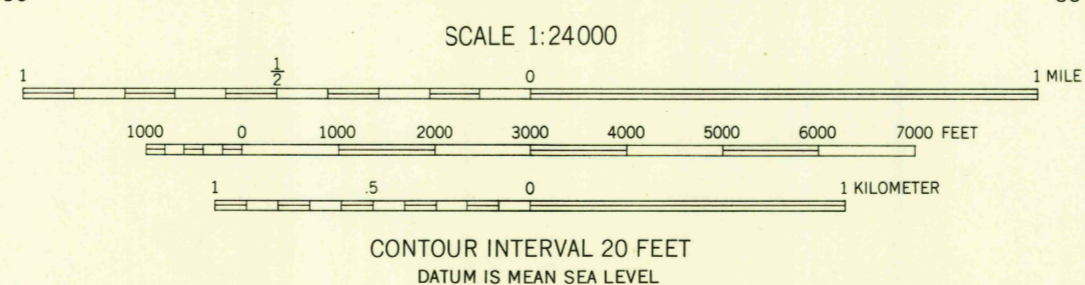
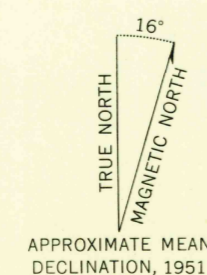
Mapped, edited, and published by the Geological Survey as part of the Department of the Interior program for the development of the Missouri River Basin.

Control by USGS and USC&GS

Topography from aerial photographs by multiplex methods by Tennessee Valley Authority. Aerial photographs taken 1948. Field check 1951.

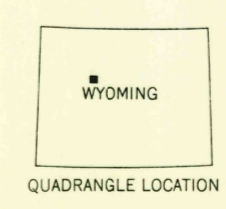
Polyconic projection. 1927 North American datum. 10,000-foot grid based on Wyoming coordinate system, west central zone.

Dashed land lines indicate approximate locations.



**ROAD CLASSIFICATION**

Heavy-duty	4 LANE (2 LANES)	Light-duty
Medium-duty	4 LANE (2 LANES)	Unimproved dirt
U.S. Route		State Route



**MAVERICK SPRING, WYO.**  
N4322.5-W10852.5/7.5

THIS MAP COMPLIES WITH NATIONAL MAP ACCURACY STANDARDS  
FOR SALE BY U.S. GEOLOGICAL SURVEY, FEDERAL CENTER, DENVER, COLORADO OR WASHINGTON 25, D. C.  
A FOLDER DESCRIBING TOPOGRAPHIC MAPS AND SYMBOLS IS AVAILABLE ON REQUEST

**U.S.G.S. FILE COPY**  
Inspection and Editing

RETURN TO:  
USGS AND HISTORICAL MAP ARCHIVES

MAY 28 1953