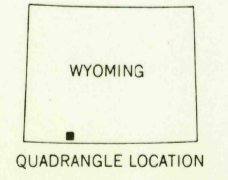
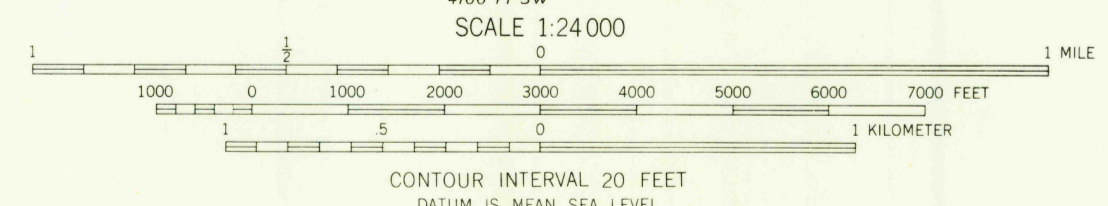
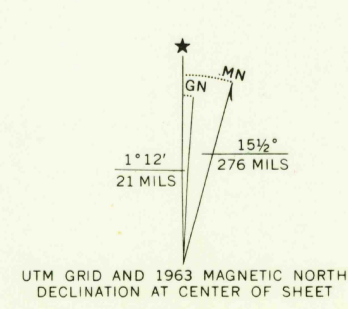




Mapped, edited, and published by the Geological Survey
Control by USGS and USC&GS
Topography by photogrammetric methods from aerial
photographs taken 1962. Field checked 1963
Polyconic projection. 1927 North American datum
10,000 foot grid based on Wyoming coordinate system, west central zone
1000 meter Universal Transverse Mercator grid ticks,
zone 12, shown in blue



U.S.G.S.
TOPOGRAPHIC DIVISION

MAXON RANCH, WYO.
N4107.5-W10907.5/7.5
1963
AMS 4166 11 NW-SERIES V874

THIS MAP COMPLIES WITH NATIONAL MAP ACCURACY STANDARDS
FOR SALE BY U.S. GEOLOGICAL SURVEY, DENVER, COLORADO 80225, OR WASHINGTON, D.C. 20242
A FOLDER DESCRIBING TOPOGRAPHIC MAPS AND SYMBOLS IS AVAILABLE ON REQUEST

RETURN TO:
USGS AND HISTORICAL MAP ARCHIVES

2175
1188