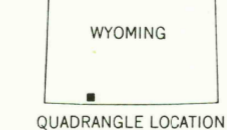
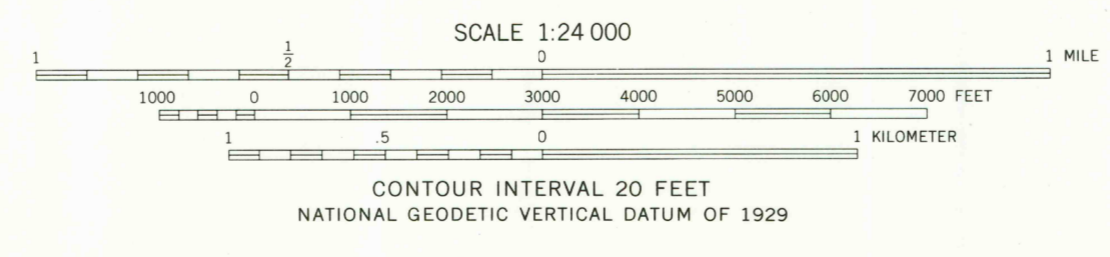
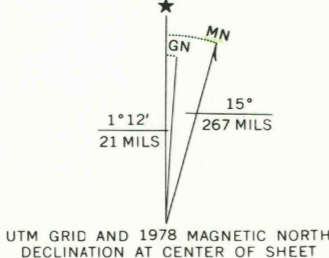




Mapped, edited, and published by the Geological Survey

Control by USGS and NOS/NOAA
Topography by photogrammetric methods from aerial photographs taken 1962. Field checked 1963.
Polyconic projection: 1927 North American datum, 10,000-foot grid based on Wyoming coordinate system, west central zone, 1000-meter Universal Transverse Mercator grid ticks, zone 12, shown in blue.

Revisions shown in purple compiled from aerial photographs taken 1976. Map edited 1978. This information not field checked.



ROAD CLASSIFICATION

Light duty	Unimproved dirt
Secondary highway, hard surface	State Route

MAR 15 1978

THIS MAP COMPLIES WITH NATIONAL MAP ACCURACY STANDARDS
FOR SALE BY U. S. GEOLOGICAL SURVEY, DENVER, COLORADO 80225, OR RESTON, VIRGINIA 22092
A FOLDER DESCRIBING TOPOGRAPHIC MAPS AND SYMBOLS IS AVAILABLE ON REQUEST

USGS Historical File
Topographic Division
MAXON RANCH, WYO.
N4107.5-W10907.5/7.5
1963
PHOTOREVISED 1978
AMS 4166 II NW-SERIES V874

4166 II NW
CAMP CREEK RANCH 1:62,500

4166 II SE
CAMP CREEK RANCH 1:62,500

RETURN TO:
USGS AND HISTORICAL MAP ARCHIVES

[Handwritten signature]