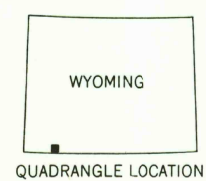
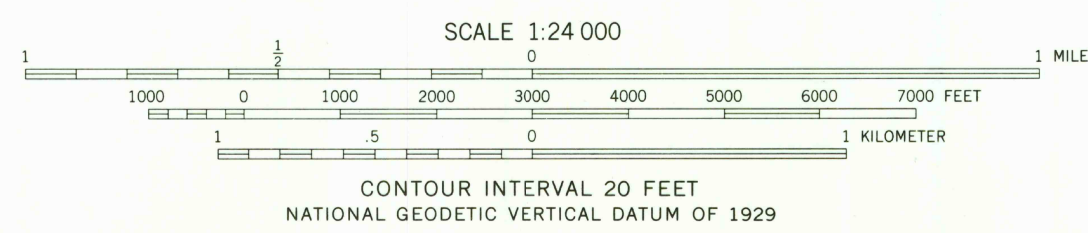
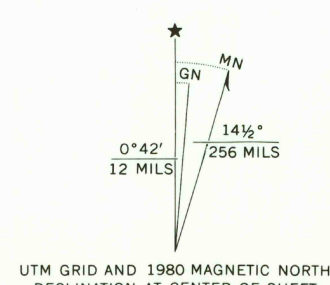


Mapped, edited, and published by the Geological Survey
Control by USGS and NOS/NOAA
Topography by photogrammetric methods from aerial photographs taken 1963. Field checked 1964
Polyconic projection. 1927 North American datum
10,000-foot grid based on Wyoming coordinate system, west central zone
1000-meter Universal Transverse Mercator grid ticks, zone 12, shown in blue
Fine red dashed lines indicate selected fence lines
To place on the predicted North American Datum 1983 move the projection lines 9 meters north and 60 meters east as shown by dashed corner ticks



THIS MAP COMPLIES WITH NATIONAL MAP ACCURACY STANDARDS
FOR SALE BY U. S. GEOLOGICAL SURVEY, DENVER, COLORADO 80225, OR RESTON, VIRGINIA 22092
A FOLDER DESCRIBING TOPOGRAPHIC MAPS AND SYMBOLS IS AVAILABLE ON REQUEST

Revisions shown in purple compiled from aerial photographs taken 1977 and other source data. This information not field checked. Map edited 1980

USGS HISTORICAL FILE
NATIONAL MAPPING DIVISION
MC KINNON, WYO.
N4100—W10952.5/7.5
1964
PHOTOREVISED 1980
DMA 4066 III SW—SERIES V674

SEP 21 1980
1900

RETURN TO:
USGS MC HISTORICAL MAP ARCHIVES

4066 III SW
(BLACK STRIPING
RESERVED)

4066 III SW
(BLACK STRIPING
RESERVED)