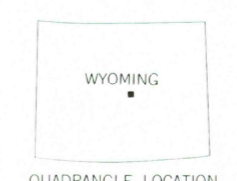
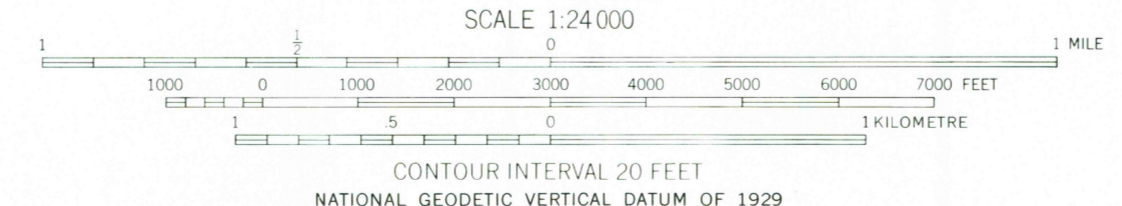
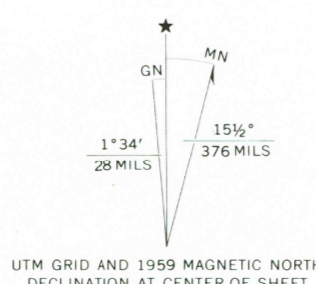


Mapped, edited, and published by the Geological Survey
Control by USGS and USC&GS
Topography from aerial photographs by photogrammetric methods
Aerial photographs taken 1954 Field check 1959
Polyconic projection, 1927 North American datum
10,000 foot grid based on Wyoming coordinate system,
east central zone
1000 metre Universal Transverse Mercator grid ticks,
zone 13, shown in blue



ROAD CLASSIFICATION

Light-duty ——— Unimproved dirt - - - - -

THIS MAP COMPLIES WITH NATIONAL MAP ACCURACY STANDARDS
FOR SALE BY U.S. GEOLOGICAL SURVEY, DENVER, COLORADO 80225, OR RESTON, VIRGINIA 22092
A FOLDER DESCRIBING TOPOGRAPHIC MAPS AND SYMBOLS IS AVAILABLE ON REQUEST

USGS
HISTORICAL FILE
TOPOGRAPHIC DIVISION

MCRAE GAP, WYO.
N42525-W10715/7.5
1959

JUN 17 1975

AMS 4569 IV NE—SERIES V874

RETURN TO:
USGS AND HISTORICAL MAP ARCHIVES

2185