

RECEIVED
JAN 31 2002
USGS NMD
HISTORICAL MAP ARCHIVES



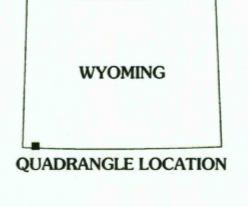
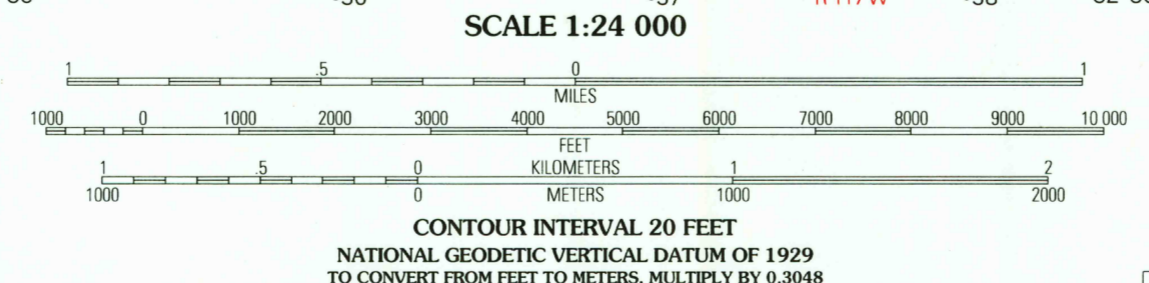
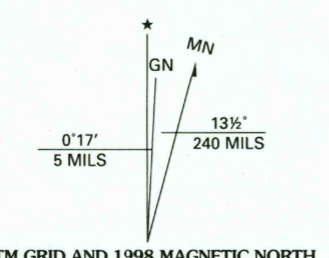
Produced by the United States Geological Survey 1978
Revision by USDA Forest Service 1998

Topography compiled 1964. Planimetry derived from imagery taken 1997 and other sources. Public Land Survey System and survey control current as of 1998.

North American Datum of 1927 (NAD 27). Projection and 10 000-foot ticks: Wyoming coordinate system, west zone (Lambert conformal conic); Blue 1000-meter Universal Transverse Mercator ticks, zone 12.

North American Datum of 1983 (NAD 83) is shown by dashed corner ticks. The values of the shift between NAD 27 and NAD 83 for 7.5-minute intersections are obtainable from National Geodetic Survey NADCON software.

Non-National Forest System lands within the National Forest. Inholdings may exist in other National or State reservations. This map is not a legal land line or ownership document. Public lands are subject to change and leasing, and may have access restrictions; check with local offices. Obtain permission before entering private lands.



1	2	3	1 Piedmont Reservoir
			2 Hague Creek
			3 Robertson
4		5	4 Moslander Reservoir
			5 Buck Fever Ridge
			6 Elizabeth Mountain
			7 Lyman Lake
6	7	8	8 Bridger Lake

ADJOINING 7.5' QUADRANGLES

- HIGHWAYS AND ROADS**
- Interstate 1
 - U. S. 2
 - State 3
 - County 4
 - National Forest, suitable for passenger cars 5
 - National Forest, suitable for high clearance vehicles 6
 - National Forest Trail 7
- Primary highway 8
 - Secondary highway 9
 - Light-duty road 10
 - Composition: Unspecified... 11
 - Paved 12
 - Gravel 13
 - Dirt 14
 - Unimproved; 4 wheel drive 15
 - Trail 16
 - Gate; Barrier 17
- MEEKS CABIN RESERVOIR, WY**
1998
NIMA 3866 II SE-SERIES W874

THIS MAP COMPLIES WITH NATIONAL MAP ACCURACY STANDARDS
FOR SALE BY U.S. GEOLOGICAL SURVEY, P.O. BOX 25286, DENVER, COLORADO 80225
A FOLDER DESCRIBING TOPOGRAPHIC MAPS AND SYMBOLS IS AVAILABLE ON REQUEST