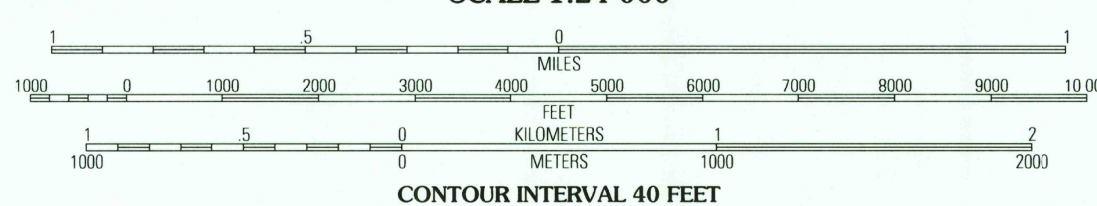
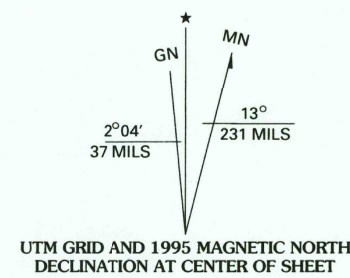
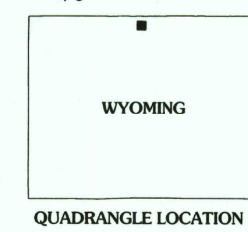


Produced by the U.S. Geological Survey  
Revised by the U.S. Forest Service  
Areas outside the National Forest System lands may not have been revised  
Control by USGS and USC&GS  
Compiled from aerial photographs taken 1958. Revised from aerial photographs  
taken 1989. Partial field check by U.S. Forest Service 1993.  
North American Datum of 1927 (NAD 27). Projection and 10 000-foot ticks.  
Wyoming coordinate system, east central zone (Lambert conformal conic). Blue  
1000-meter Universal Transverse Mercator ticks, zone 13  
North American Datum of 1983 (NAD 83) is shown by dashed corner ticks  
The values of the shift between NAD 27 and NAD 83 for 7.5-minute  
intersections are obtainable from National Geodetic Survey NADCON software  
Non-National Forest System lands within the National Forest  
Inholdings may exist in other National or State reservations  
This map is not a legal land line or ownership document. Public lands are  
subject to change and leasing, and may have access restrictions; check  
with local offices. Obtain permission before entering private lands



NATIONAL GEODETIC VERTICAL DATUM OF 1929  
TO CONVERT FEET TO METERS MULTIPLY BY 0.3048

THIS MAP COMPLIES WITH NATIONAL MAP ACCURACY STANDARDS  
FOR SALE BY U.S. GEOLOGICAL SURVEY  
DENVER, COLORADO 80225 OR RESTON, VIRGINIA 22092  
A FOLDER DESCRIBING TOPOGRAPHIC MAPS AND SYMBOLS IS AVAILABLE ON REQUEST



1	2	3	1 Two Point
4	5	2 Bear Hole	3 Red Springs
6	7	4 Simmons Canyon	5 Boyd Ridge
		6 Cottonwood Canyon	7 Medicine Wheel
		8 Bald Mountain	

ADJOINING 7.5' QUADRANGLES

HIGHWAYS AND ROADS

Interstate	Secondary highway
U.S.	Light-duty road
State	Paved
County	Dirt
National Forest, suitable for passenger cars	Composition unspecified
National Forest, suitable for high clearance vehicles	Unimproved; 4 wheel drive
National Forest Trail	Trail
	Gate

MEXICAN HILL, WYO.  
44107-H8-TF-024  
1993  
DMA 4473 IV NW - SERIES V874

