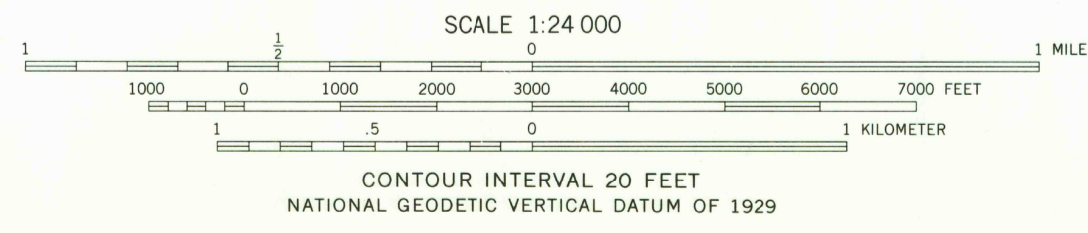
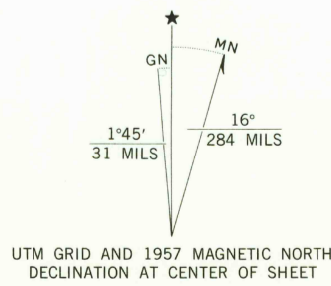
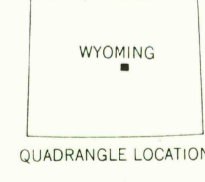


Mapped, edited, and published by the Geological Survey as part of the Department of the Interior program for the development of the Missouri River Basin
Control by USGS and USC&GS
Topography from aerial photographs by Kersh Plotter methods
Aerial photographs taken 1949. Field check 1952. Revised 1957
Polyconic projection. 1927 North American datum
10,000-foot grid based on Wyoming coordinate system, east central and west central zones
1000-meter Universal Transverse Mercator grid ticks, zone 12, shown in blue



CONTOUR INTERVAL 20 FEET
NATIONAL GEODETIC VERTICAL DATUM OF 1929



ROAD CLASSIFICATION
Light duty ——— Unimproved dirt - - - - -

USGS
Historical File
Topographic Division
MILES RANCH, WYO.
N4252.5-W10730.7.5
1957

THIS MAP COMPLIES WITH NATIONAL MAP ACCURACY STANDARDS
FOR SALE BY U. S. GEOLOGICAL SURVEY, DENVER, COLORADO 80225, OR RESTON, VIRGINIA 22092
A FOLDER DESCRIBING TOPOGRAPHIC MAPS AND SYMBOLS IS AVAILABLE ON REQUEST

JUN 28 1973
2300

RETURN TO:
USGS AND HISTORICAL MAP ARCHIVES