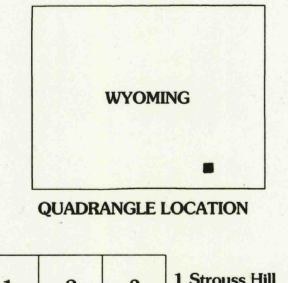
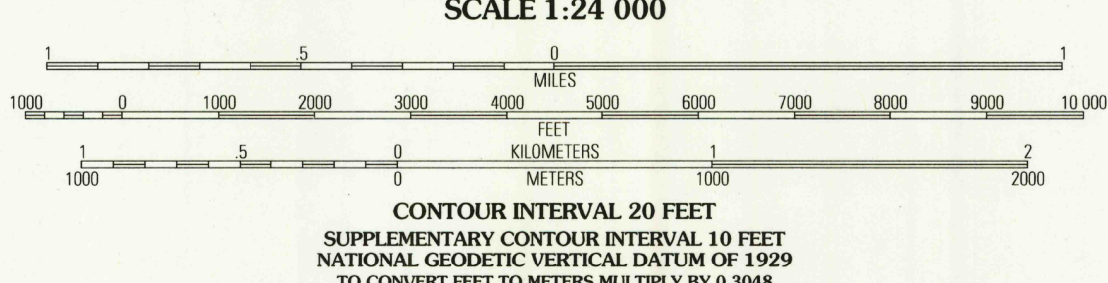
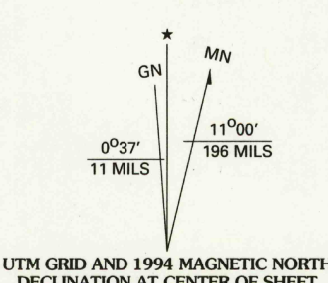


Produced by the U.S. Geological Survey
Revised by the U.S. Forest Service
Areas outside the National Forest System lands may not have been revised.
Control by USGS and NOS/NOAA
Compiled from aerial photographs taken 1961. Revised from aerial photographs taken 1990. Partial field check by U.S. Forest Service 1992.
North American Datum of 1927 (NAD 27). Projection and 10,000-foot ticks: Wyoming coordinate system, east zone (Transverse Mercator). Blue 1000-meter Universal Transverse Mercator ticks, zone 13.
North American Datum of 1983 (NAD 83) is shown by dashed corner ticks. The values of the shift between NAD 27 and NAD 83 for 7.5-minute intersections are obtainable from National Geodetic Survey NADCON software.
Non-National Forest System lands within the National Forest
Inholdings may exist in other National or State reservations.
This map is not a legal land line or ownership document. Public lands are subject to change and leasing, and may have access restrictions; check with local offices. Obtain permission before entering private lands.
Areas covered by dashed light-blue pattern are subject to controlled inundation
Unsurveyed land net is not official.



HIGHWAYS AND ROADS

Interstate		Primary highway	
U. S.		Secondary highway	
State		Light-duty road	
County		Paved	
National Forest, suitable for passenger cars		Gravel	
National Forest, suitable for high clearance vehicles		Dirt	
National Forest Trail		Composition unspecified	
		Unimproved; 4 wheel drive	
		Trail	
		Gate	

MILLBROOK, WY
1992
DMA 4866 IV SW - SERIES V875

RECEIVED
NOV 3 0 1998
USGS NFD
HISTORICAL MAP ARCHIVES

