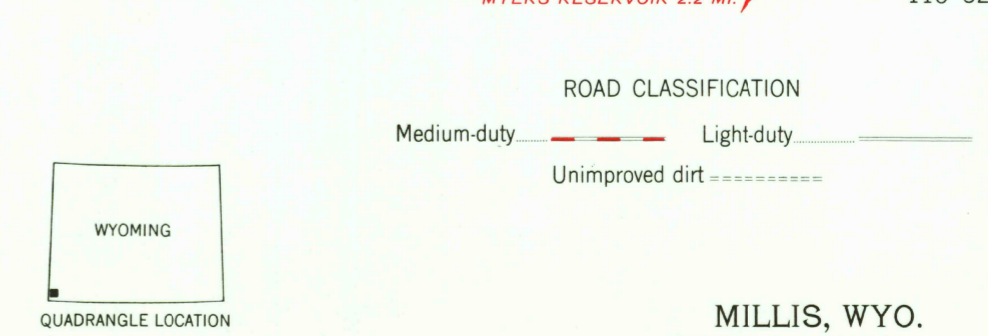
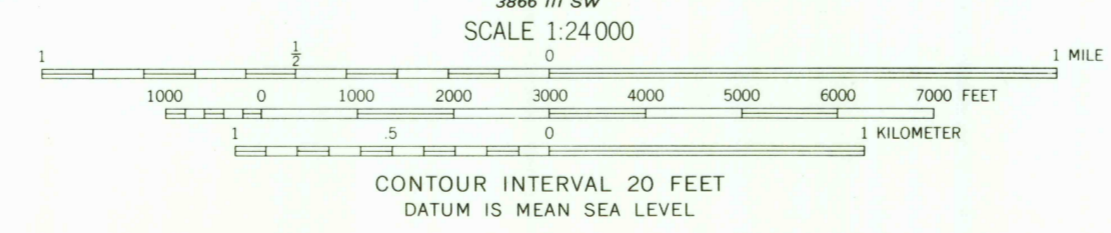
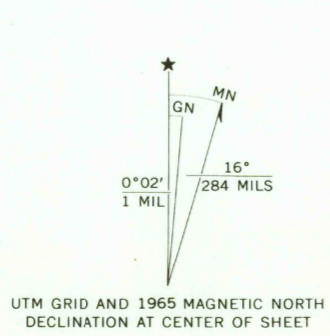


Mapped, edited, and published by the Geological Survey  
Control by USGS and USC&GS  
Topography by photogrammetric methods from aerial  
photographs taken 1964. Field checked 1965  
Polyconic projection. 1927 North American datum  
10,000-foot grid based on Wyoming coordinate system,  
west zone  
1000-meter Universal Transverse Mercator grid ticks,  
zone 12, shown in blue  
Fine red dashed lines indicate selected fence lines



THIS MAP COMPLIES WITH NATIONAL MAP ACCURACY STANDARDS  
FOR SALE BY U. S. GEOLOGICAL SURVEY, DENVER, COLORADO 80225, OR WASHINGTON, D. C. 20242  
A FOLDER DESCRIBING TOPOGRAPHIC MAPS AND SYMBOLS IS AVAILABLE ON REQUEST

MILLIS, WYO.  
N4107.5—W11052.5/7.5  
1965

AMS 3866 III NW—SERIES V874

U.S.G.S.  
FIVE COP  
TOPOGRAPHIC DIVISION

2900  
AUG 2 1968

RETURN TO:  
USGS AND HISTORICAL MAP ARCHIVES

FINE KNOLL  
3866 III SE  
6910 D MOLLOW