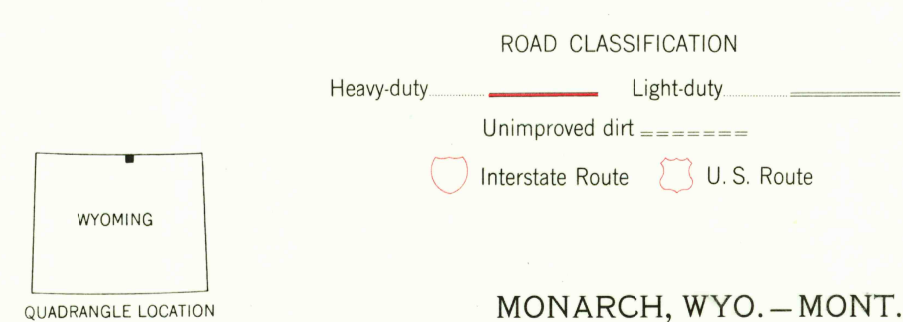
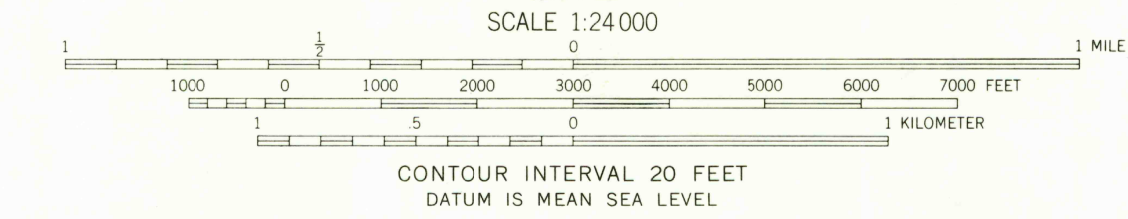
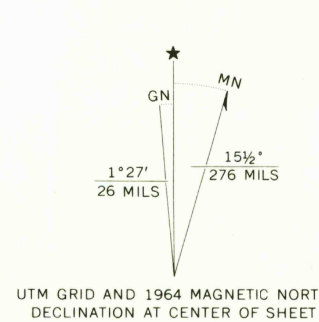


Maped, edited, and published by the Geological Survey
Control by USGS and USC&GS
Topography by photogrammetric methods from aerial
photographs taken 1963. Field checked 1964
Polyconic projection. 1927 North American datum
10,000-foot grid based on Wyoming coordinate system,
east central zone
1000-meter Universal Transverse Mercator grid ticks,
zone 13, shown in blue
Fine red dashed lines indicate selected fence lines



MONARCH, WYO.-MONT.
N4452.5—W10700/7.5
1964
AMS 4573 1 NE—SERIES V874

U.S.G.S.
FILE COPY
TOPOGRAPHIC DIVISION

2800
APR 3 1968

RETURN TO:
USGS NHD HISTORICAL MAP ARCHIVES