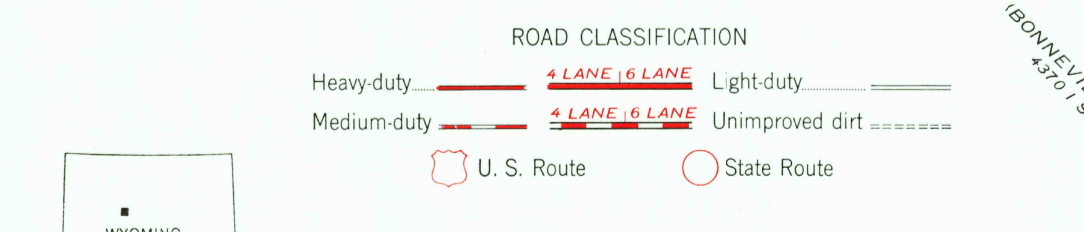
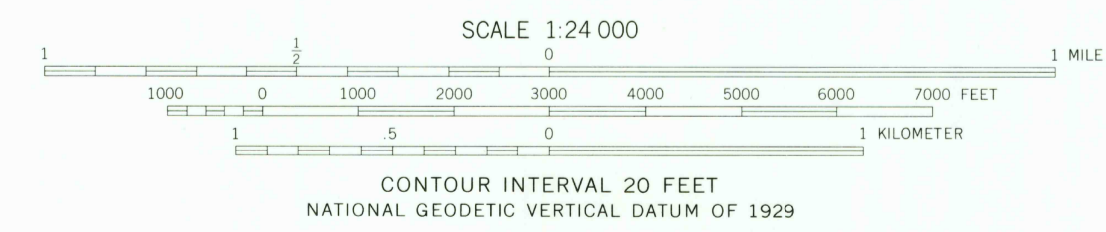
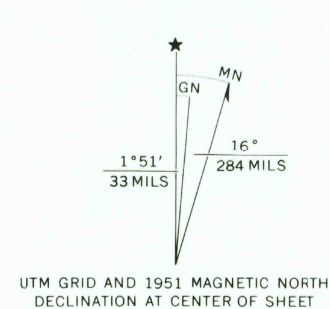


UNITED STATES
DEPARTMENT OF THE INTERIOR
GEOLOGICAL SURVEY

MORRISON CANYON QUADRANGLE
WYOMING
7.5 MINUTE SERIES (TOPOGRAPHIC)



Mapped, edited, and published by the Geological Survey as part of the Department of the Interior program for the development of the Missouri River Basin Control by USGS and USGS&S
Topography from aerial photographs by multiplex methods by Tennessee Valley Authority. Aerial photographs taken 1949 Field check 1951
Polyconic projection. 1927 North American datum 10,000-foot grid based on Wyoming coordinate system, west central zone
1000-meter Universal Transverse Mercator grid ticks, zone 12, shown in blue
Dashed land lines indicate approximate locations



THIS MAP COMPLIES WITH NATIONAL MAP ACCURACY STANDARDS
FOR SALE BY U.S. GEOLOGICAL SURVEY, DENVER, COLORADO 80225, OR RESTON, VIRGINIA 22092
A FOLDER DESCRIBING TOPOGRAPHIC MAPS AND SYMBOLS IS AVAILABLE ON REQUEST

MORRISON CANYON, WYO.
N4322.5-W10815.7.5
USGS
Historical File 1951
Topographic Division MS 4370 IV NE-SERIES V874

1700 JUL 18 1977

RETURN TO:
USGS MAP HISTORICAL MAP ARCHIVES