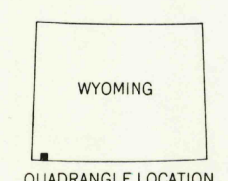
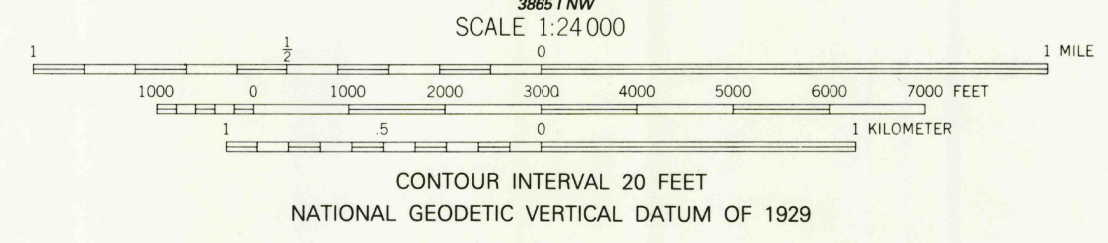
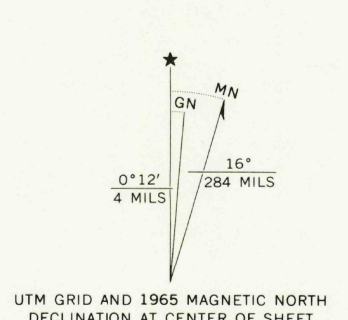


Mapped, edited, and published by the Geological Survey
Control by USGS and NOS/NOAA
Topography by photogrammetric methods from aerial photographs taken 1964. Field checked 1965
Polyconic projection. 1927 North American Datum
10,000-foot grid based on Wyoming coordinate system, west zone
1000-meter Universal Transverse Mercator grid ticks, zone 12 shown in blue
To place on the predicted North American Datum 1983 move the projection lines 9 meters north and 63 meters east as shown by dashed corner ticks
Fine red dashed lines indicate selected fence lines
Map photinspected 1976
No major culture or drainage changes observed



ROAD CLASSIFICATION
Unimproved dirt

MOSLANDER RESERVOIR, WYO.
41110-A6-TF-024

THIS MAP COMPLIES WITH NATIONAL MAP ACCURACY STANDARDS
FOR SALE BY U. S. GEOLOGICAL SURVEY, DENVER, COLORADO 80225, OR RESTON, VIRGINIA 22092
A FOLDER DESCRIBING TOPOGRAPHIC MAPS AND SYMBOLS IS AVAILABLE ON REQUEST

1965
PHOTOINSPECTED 1976
DMA 3866 II SW-SERIES V874

USGS NMD HISTORICAL MAP
MAY 13 1991
REC'D FILE COPY