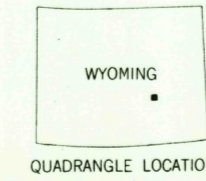
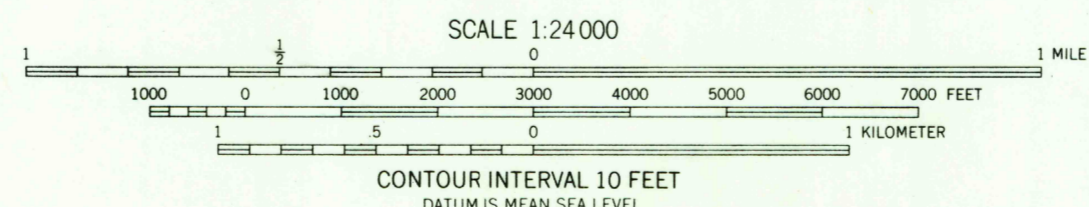
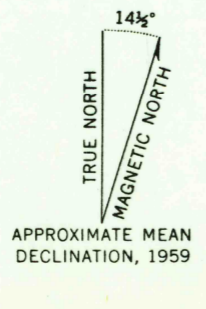




Mapped, edited, and published by the Geological Survey
Control by USGS and USC&GS
Topography by photogrammetric methods from aerial
photographs taken 1959. Field checked 1959
Polyconic projection. 1927 North American datum
10,000 foot grid based on Wyoming coordinate system,
east central zone.
1000-meter Universal Transverse Mercator grid ticks,
zone 13, shown in blue
Fine red dashed lines indicate selected fence and field lines
where generally visible on aerial photographs
This information is un-checked



ROAD CLASSIFICATION
Light-duty ——— Unimproved dirt - - - - -

THIS MAP COMPLIES WITH NATIONAL MAP ACCURACY STANDARDS
FOR SALE BY U.S. GEOLOGICAL SURVEY, DENVER 25, COLORADO OR WASHINGTON 25, D.C.
A FOLDER DESCRIBING TOPOGRAPHIC MAPS AND SYMBOLS IS AVAILABLE ON REQUEST

MOSS AGATE RESERVOIR, WYO.
N4215-W10607 5/7.5
1959

RETURN TO:
USGS AND HISTORICAL MAP ARCHIVES

USGS 2130
FILE COPY
TOPOGRAPHIC DIVISION