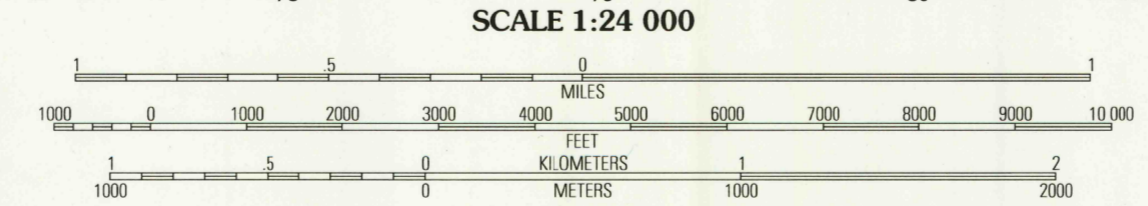
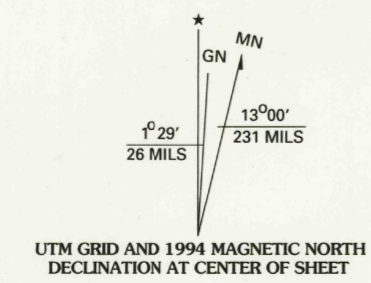



Produced by the U.S. Geological Survey  
Revised by the U.S. Forest Service  
Areas outside the National Forest System lands may not have been revised.  
Control by USGS and NOS/NOAA  
Topography from aerial photographs by multiplex methods. Aerial photographs taken 1950. Limited revision from aerial photographs taken 1989. Partial field check by U.S. Forest Service 1991.  
North American Datum of 1927 (NAD 27). Projection and 10 000-foot ticks: Wyoming coordinate system, west central zone (Transverse Mercator). Blue 1000-meter Universal Transverse Mercator ticks, zone 12.  
North American Datum of 1983 (NAD 83) is shown by dashed corner ticks. The values of the shift between NAD 27 and NAD 83 for 7.5-minute intersections are obtainable from National Geodetic Survey NADCON software.  
Non-National Forest System lands within the National Forest. Inholdings may exist in other National or State reservations.  
This map is not a legal land line or ownership document. Public lands are subject to change and leasing, and may have access restrictions; check with local offices. Obtain permission before entering private lands.



CONTOUR INTERVAL 40 FEET  
NATIONAL GEODETIC VERTICAL DATUM OF 1929  
TO CONVERT FEET TO METERS MULTIPLY BY 0.3048



QUADRANGLE LOCATION

1	2	3	1 Wind River
4	5	2 Ray Lake	3 Lander NW
6	7	4 Mt Arter	5 Lander
		6 Coney Mtn	7 Fossil Hill
		8 Wolf Point	

INTERSTATE

U. S.

STATE

COUNTY

NATIONAL FOREST, SUITABLE FOR PASSENGER CARS

NATIONAL FOREST, SUITABLE FOR HIGH CLEARANCE VEHICLES

NATIONAL FOREST TRAIL

PRIMARY HIGHWAY

SECONDARY HIGHWAY

LIGHT-DUTY ROAD

PAVED

GRAVEL

DIRT

COMPOSITION UNSPECIFIED

UNIMPROVED; 4 WHEEL DRIVE

TRAIL

GATE

4WD

MOUNT ARTER SE, WYO.

42108-G7-TF-024

1991

DMA 4269 IV SE - SERIES W874

THIS MAP COMPLIES WITH NATIONAL MAP ACCURACY STANDARDS FOR SALE BY U.S. GEOLOGICAL SURVEY DENVER, COLORADO 80225 OR RESTON, VIRGINIA 22092 A FOLDER DESCRIBING TOPOGRAPHIC MAPS AND SYMBOLS IS AVAILABLE ON REQUEST