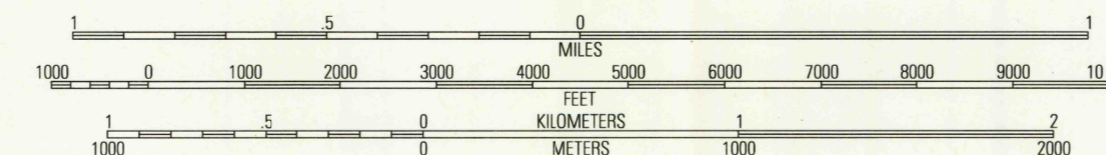
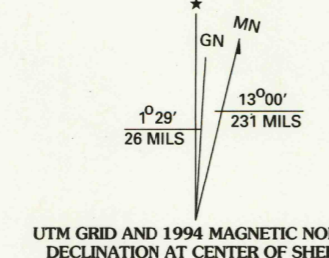



Produced by the U.S. Geological Survey
Revised by the U.S. Forest Service
Areas outside the National Forest System lands may not have been revised.
Control by USGS and NOAA
Topography from aerial photographs by multiple methods. Aerial photographs taken 1950. Limited revision from aerial photographs taken 1989. Partial field check by U.S. Forest Service 1991.
North American Datum of 1927 (NAD 27). Projection and 1000-foot ticks: Wyoming coordinate system, west central zone (Transverse Mercator). Blue 1000-meter Universal Transverse Mercator ticks, zone 12.
North American Datum of 1983 (NAD 83) is shown by dashed corner ticks. The values of the shift between NAD 27 and NAD 83 for 7.5-minute intersections are obtainable from National Geodetic Survey NADCON software.
Non-National Forest System lands within the National Forest Inholdings may exist in other National or State reservations.
This map is not a legal land line or ownership document. Public lands are subject to change and leasing, and may have access restrictions; check with local offices. Obtain permission before entering private lands.



SCALE 1:24 000
CONTOUR INTERVAL 40 FEET
NATIONAL GEODETIC VERTICAL DATUM OF 1929
TO CONVERT FEET TO METERS MULTIPLY BY 0.3048



1	2	3
4	5	6
7	8	

1 Wind River
2 Ray Lake
3 Lander NW
4 Mt. Arter
5 Lander
6 Cony Mtn
7 Fossil Hill
8 Wolf Point

HIGHWAYS AND ROADS

- Interstate
- U. S.
- State
- County
- National Forest, suitable for passenger cars
- National Forest, suitable for high clearance vehicles
- National Forest Trail
- Primary highway
- Secondary highway
- Light-duty road
- Paved
- Gravel
- Dirt
- Composition unspecified
- Unimproved; 4 wheel drive
- Trail
- Gate

MOUNT ARTER SE, WYO.
MAY 0 2 2005 42108-G7-TF-024
1991
DMA 4269 IV SE - SERIES V874

USGS Library
Reston, VA.
Topo Archive

ISBN 0-607-67457-1
9 780607 674571

3 1818 00503806 0