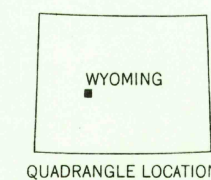
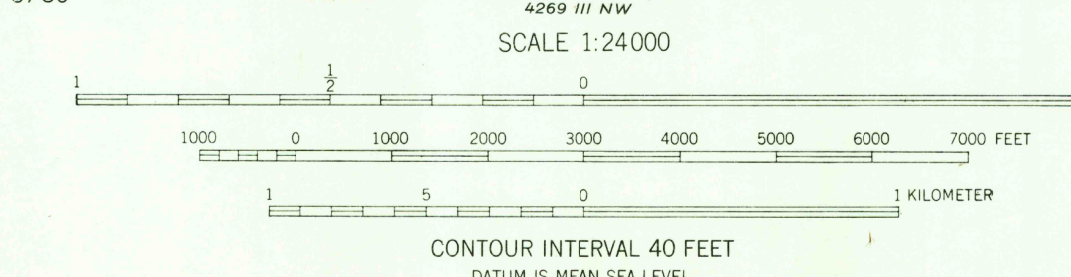
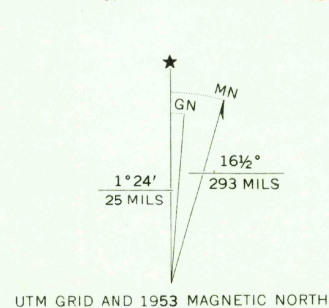


Mapped, edited, and published by the Geological Survey as part of the Department of the Interior program for the development of the Missouri River Basin Control by USGS and USC&GS
Topography from aerial photographs by multiplex methods. Aerial photographs taken 1950. Field check 1953
Polyconic projection. 1927 North American datum 10,000-foot grid based on Wyoming coordinate system, west central zone
Dashed land lines indicate approximate locations
Land lines are omitted in T. 32 N., R. 102 W. because of insufficient data
1000-meter Universal Transverse Mercator grid ticks, zone 12, shown in blue



USGS
Historical File
Topographic Division

MOUNT ARTER, WYO.
N4245-W10852.5/7.5
1953

AMS 4269 IV SW-SERIES V874

THIS MAP COMPLIES WITH NATIONAL MAP ACCURACY STANDARDS
FOR SALE BY U. S. GEOLOGICAL SURVEY, DENVER, COLORADO 80225, OR WASHINGTON, D. C. 20242
A FOLDER DESCRIBING TOPOGRAPHIC MAPS AND SYMBOLS IS AVAILABLE ON REQUEST

RETURN TO:
USGS HISTORICAL MAP ARCHIVES

JUL 10 1973